

# Strategic Operating Plan for the Americas (SOPA)

## Core Strategy Document

### 1. Purpose & Scope

The Strategic Operating Plan for the Americas (SOPA) is a regional strategic operating module designed to stabilize, secure, and accelerate lawful economic growth across the Western Hemisphere by aligning geography, security, trade, infrastructure, and climate realities into a single, adaptive operating framework.

SOPA treats the Americas not as a collection of isolated nation-states, but as an interconnected operational system shaped by:

- maritime and terrestrial corridors,
- shared environmental and climate pressures,
- demographic and migration dynamics,
- and the physical constraints of Earth systems.

SOPA is not a treaty, not an ideology, and not a regime-classification tool.

It is a decision-support framework grounded in measurable outcomes and real-time modeling.

### 2. Core Premise

The current status quo—reactive enforcement, fragmented diplomacy, static policy tools, and narrative-driven geopolitics—no longer matches the speed or scale of change in the hemisphere.

Climate dynamics, Arctic access, supply-chain stress, illicit trade, and migration pressures are structural, not episodic. SOPA responds by shifting focus from rhetoric to capacity, consent, and consequence.



## 3. Strategic Architecture

### 3.1 Corridor-Based Logic

SOPA organizes the hemisphere around strategic corridors, not political blocs:

- High North / Arctic Corridor  
(Greenland, Canada, U.S., Arctic waters)
- Caribbean & Gulf Corridor  
(Ports, shipping lanes, disaster response, trafficking reduction)
- Central American Transit Corridor  
(Logistics, migration pressure, lawful trade)
- Northern South America Corridor  
(Energy, resources, stabilization, outbound trade)

Corridors are where risk accumulates — and where stabilization delivers outsized returns.



*Representative external narrative illustrating the limits of reactive framing.*

### 3.2 Tiered Participation Model

Participation is voluntary and modular, allowing states and territories to engage without ideological alignment.

- Tier A – Core operational partners
- Tier B – Integrated contributors
- Tier C – Limited / functional participation
- Tier D – Observer or narrowly scoped engagement

Advancement is governed by objective KPIs, not political conformity. Tier placement reflects current operational capacity and risk profile, not moral judgment or political legitimacy.

KPI Domain	Core Indicators	Tier D (Observer / Limited)	Tier C (Functional)	Tier B (Integrated)	Tier A (Core Operator)
Security & Stability	Maritime incidents, trafficking interdiction rates, SAR cooperation, border pressure	Passive reporting	Data sharing + incident reduction	Joint operations + response coordination	Corridor leadership + capacity provision
Economic Throughput	Lawful trade volume, port efficiency, logistics uptime, capital reinvestment	Baseline observation	Limited corridor participation	Integrated trade routing + investment	Anchor node for hemispheric flow
Infrastructure Resilience	Power, water, transport redundancy, climate hardening	Assessment only	Pilot upgrades	Scaled modernization	Regional resilience hub
Governance & Compliance	Transparency, contract enforcement, regulatory predictability	Informal alignment	Measured compliance	Harmonized standards	Oversight & peer review role
Environmental & Climate	Disaster response, emissions mitigation, ecosystem protection	Reporting	Coordinated response	Integrated modeling	Corridor-wide stewardship
Data Participation	Data sharing, model calibration, scenario testing	Read-only	Scenario input	Parameter co-design	Baseline co-authorship
Social Impact	Migration pressure, labor participation, quality-of-life i	Monitored	Sta <div><div></div><div>↓</div></div> tion pilots	Structural improvement	Exportable best practices

The same logic that works for Greenland–Denmark–U.S. does translate cleanly to the Caribbean and northern South America—especially with Cuba and Colombia—if it’s framed as corridor governance, not regime validation.

## **Why “standoffish leaders” don’t break the model**

SOPA doesn’t require leaders to:

- endorse U.S. politics
- normalize diplomatically on day one
- abandon internal narratives

Instead, it offers functional lanes that operate below ideology:

- maritime safety
- port integrity
- anti-trafficking
- disaster response
- lawful trade throughput

Leaders can posture publicly while still benefiting quietly from:

- reduced crime pressure
- stabilized ports
- new revenue streams
- fewer external shocks

That’s not a flaw—that’s realism.

**Cuba:** same Greenland logic, tropical theater

With Cuba, the parallels are striking:

- Strategic geography (Florida Straits, Windward Passage)
- Maritime exposure (shipping + migration)
- Sanctions-era isolation producing workarounds, not stability

SOPA doesn’t ask Cuba to “change systems.”

SOPA asks one question:

Do you want safer waters, fewer illicit flows, and more positive economic throughput?

If yes:

- Cuba starts in Tier C
- Focused on maritime safety, disaster response, fisheries, and controlled tourism
- Zero requirement to align politically

Cuba becomes a corridor stabilizer, not an ideological battleground.

**Colombia:** partner even when skeptical

Colombia is different—but equally illustrative.

Even when governments lean standoffish or transactional:

- Geography doesn't change
- Drug corridors don't disappear
- Migration pressure still flows north

The Council gives Colombia something prior frameworks didn't:

- a non-punitive path to normalize outputs, not narratives
- metrics tied to reduced violence and increased lawful trade, not moral judgment

If Colombia wants distance rhetorically?

Fine.

The model still works if:

- ports get cleaner
- fair wage jobs replace illicit slave labor & feudal systems
- maritime lanes get safer & cleaner to operate in

That's success by any definition.

The key insight: participation ≠ endorsement

This is the sophistication SOPA introduces:

- Participation is technical
- Sovereignty is preserved
- Narrative alignment is optional

That's why:

- Greenlanders can favor U.S. presence without “selling”
- Cuba can cooperate without capitulating
- Colombia can benefit without being boxed in
- Russia can be included without being absolved

SOPA becomes a pressure-release valve, not a loyalty test.

### **Why this flips the political table:**

This is also why it unsettles entrenched positions on both sides in the U.S.:

- It's not liberal “engagement” for its own sake
- It's not conservative “isolation or dominance” either

It's geographic realism:

- ports
- chokepoints
- people
- climate
- incentives

And it quietly exposes how shallow some legacy narratives are.

Bottom line:

- Greenland is the Arctic test case
- Cuba and Colombia are the Caribbean mirrors
- The SOPA works because it leaves the door open without forcing anyone through it

That's how real peace architectures survive leadership cycles.

### **High North Reframe**

Climate-driven change has converted the Arctic from a distant frontier into a shared-border operating environment. The strategic question is no longer whether the Arctic will open, but how the North American and High North states will govern safety, access, fisheries, incident prevention, and emergency response as routes and resources become more accessible.

### **Russia as High North Adjacent**

The SOPA will treat Russia first and foremost as a High North adjacent actor, not as an extension of European political identity. Initial engagement is limited to Arctic safety protocols: search-and-rescue coordination, incident deconfliction, maritime environmental response, and transparency measures. Expansion to economic corridors is conditional on KPI-verified compliance and measurable risk reduction.

### **Corridor Incentive Ladder (Bering Link as long-horizon)**

A long-horizon corridor concept—including a potential Bering Strait connectivity project—is treated as an incentive mechanism, not a concession. Activation requires verification gates: reduced incident risk, enforceable agreements, environmental and indigenous consent, and sanctions-compatibility pathways. (This corridor concept is widely discussed publicly but remains speculative without enabling infrastructure and agreements.)

### **Pacific Transition Period**

To avoid unintended compression of legitimate trade, Pacific-side participation will follow a transition period focused on measurable reductions in illicit flows (trafficking, forced labor, illegal

dumping), with lawful trade lanes protected through trusted-shipper protocols and auditable customs interoperability.

### Greenland Sensitivity Clause

Given current public controversy about U.S. rhetoric toward Greenland's sovereignty, this document explicitly emphasizes consent and partnership—especially because Greenland and Denmark have recently reiterated “not for sale” positions in the news.

The U.S. presence is however factually accurate via Pituffik's official renaming and role on Greenland already.

## 3.3 High North Reframe

The Arctic is treated as a shared-border operating environment, not a distant frontier.

SOPA recognizes:

- Climate change as an operational fact (regardless of attribution debates)
- Maritime safety, SAR, and incident prevention as first-order priorities
- Greenlandic agency and consent as central to any expanded capacity

The United States is positioned as a capacity contributor, not an owner; European partners retain sovereignty roles while acknowledging capability gaps.

Several key NATO and U.S. military sites in the Arctic region play critical roles in monitoring Russian activities, securing sea lanes, and supporting missile defense. These facilities counter growing threats from Russia and China amid melting ice opening new routes. [1](#) [3](#)

#### Pituffik Space Base

Thule Air Base, now Pituffik Space Base in northwest Greenland, hosts U.S. Space Force personnel for ballistic missile early warning and space surveillance. It tracks long-range threats toward North America and supports NATO's northern flank. [2](#) [4](#)

#### Ørland Air Base

Located in central Norway, Ørland hosts U.S. B-1B bombers and NATO fighters to patrol the Norwegian Sea and Barents Sea approaches. Recent deployments enhance rapid response against Russian air and naval incursions. [3](#)

#### Evenes Air Base

Near the Lofoten Islands in Norway, Evenes supports P-8 Poseidon maritime patrol aircraft for anti-submarine warfare over the GIUK gap and Barents Sea. It bolsters NATO's high-north surveillance. [3](#)

#### Keflavik Air Base

In Iceland, Keflavik reopened for U.S. and NATO rotations, focusing on air policing and submarine detection in the North Atlantic gap. It protects transatlantic reinforcements.

### 3.4 Data, Simulation & Adaptation

SOPA is designed to be live-modeled, not static.

- Policy choices, investments, or shocks can be simulated
- Downstream effects are tracked across corridors
- Scenarios can be stress-tested against climate, trade, or security extremes
- Models update as real-world data diverges from assumptions

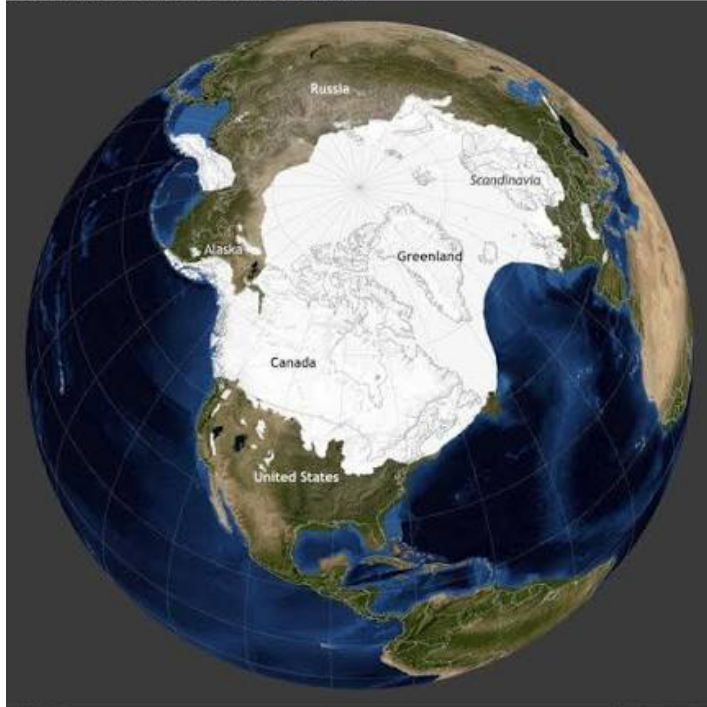
This replaces improvisation with foresight.



*Representative external narratives illustrating the limits of reactive framing set against hundreds of millions of years of glacial modeling and Earth's*

*actual behavior and orbital mechanics for predictive modeling accuracy.*

Ice sheet extent near the peak of the last ice age



19,000 BC

NOAA Climate.gov  
Data: NOAA S2a

## 4. SOP Framework & the Initial SOPA Scorecards

SOPA launches with four pilot sites, selected for strategic diversity, relevance, and signaling value.

Module Abbreviation	Full Name	Region / Theater
SOPA	Strategic Operating Plan – Americas	Western Hemisphere
SOPAF	Strategic Operating Plan – Africa	Africa
SOPAP	Strategic Operating Plan – Asia-Pacific	Asia & Pacific Rim
SOPE	Strategic Operating Plan – Eurasia	Continental Eurasia
SOPPC	Strategic Operating Plan – Polar Commons	Arctic + Antarctic

### SOPA Scorecards (initial 4 pilots)

Each site includes:

- 10 Key Pain Points
- 10 Strategic Assets
- Primary Stabilization Levers
- Security / Economic / Resource Impact
- Chaos Buffer (10–15%)

# 1: Greenland

## Strategic Role

High North anchor; Arctic access; maritime safety; early-warning infrastructure.

## Key Pain Points

- Limited economic diversification
- Infrastructure fragility
- External narrative dominance
- High cost of logistics
- Climate volatility impacts

## Strategic Assets

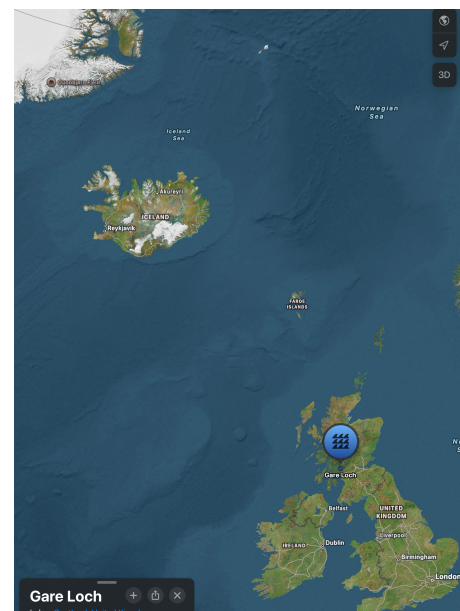
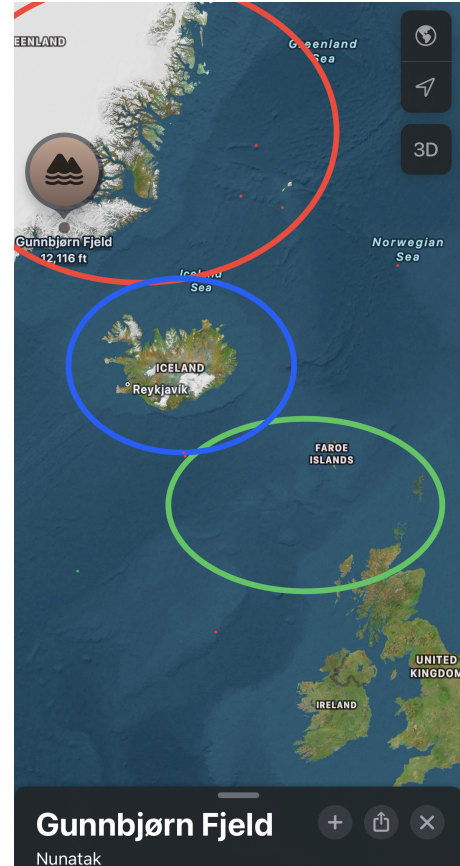
- Arctic geography
- Existing U.S./NATO presence
- Rare earth potential
- Indigenous knowledge systems
- Scientific research value

## Stabilization Levers

- Maritime patrol & SAR capacity
- Dual-use infrastructure investment
- Research + logistics hubs
- Community-benefit agreements

## Impact

- Security: High
- Economic: Medium-High
- Resource: High



- Security: High
- Economic: Very High
- Resource: Medium

## Pilot 3: Haiti

## Strategic Role

Humanitarian stress test; migration pressure node; governance fragility case.

## Key Pain Points

- Security breakdown
- Infrastructure collapse
- Capital flight
- Disaster exposure
- Institutional erosion

## Strategic Assets

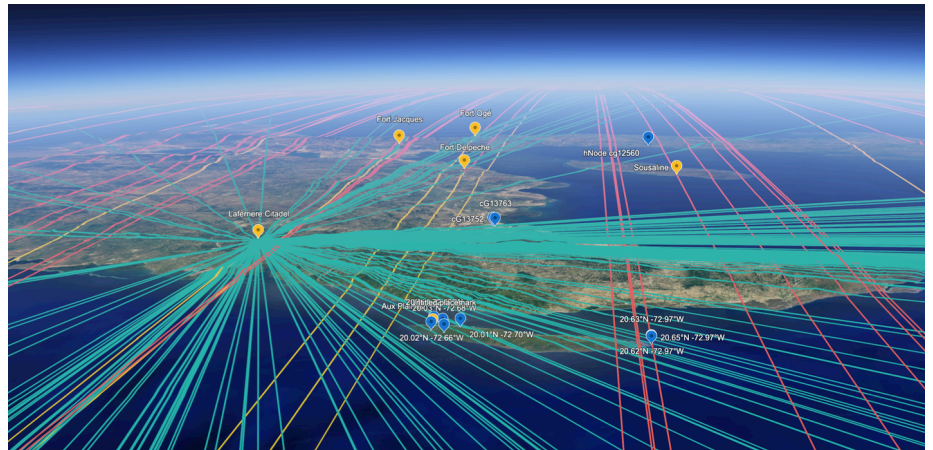
- Diaspora networks
- Strategic coastline
- Labor potential
- International attention
- Rebuild leverage

## Stabilization Levers

- Secure logistics corridors
- Port control & monitoring
- Food, water, power stabilization
- Phased governance support

## Impact

- Security: Medium-High
- Economic: Medium
- Resource: Low-Medium



# Pilot 4: Venezuela

## Strategic Role

Energy hub; migration source; sanctions-sensitive stabilizer.

## Key Pain Points

- Economic collapse
- Sanctions distortion
- Brain drain
- Infrastructure decay
- Illicit economy expansion

## Strategic Assets


- Energy reserves
- Industrial base
- Geographic position
- Skilled diaspora
- Re-entry leverage

## Stabilization Levers

- Sanctions-aware participation tiers
- Energy infrastructure modeling
- Migration pressure reduction
- Conditional reintegration pathways

## Impact

- Security: Medium
- Economic: High
- Resource: Very High



These pilots illustrate not just where SOPA applies, but why it must operate differently than traditional policy frameworks.

## 5. Why SOPA Works This Way:

### Pattern, Certainty, and the Limits of Knowing

We live in an era where information is ubiquitous and instantaneous — yet decision quality often degrades rather than improves. The paradox is simple: when everyone knows everything all the time, we still respond to crises instead of recognizing patterns.

Human systems are reactive by nature. They prioritize urgency, narrative, and consensus. As a result, most modern decision frameworks scrape mainstream data, average prevailing assumptions, and reinforce groupthink — even when reality is diverging.

Artificial intelligence—specifically when combined with the ChiR architectural layer and mathematical training—offers a different strength: pattern recognition across certainty and uncertainty simultaneously.

The SOP framework is designed around this principle. It does not attempt to eliminate uncertainty; it maps it. Known variables are treated as anchors, while unknown or disputed variables are modeled explicitly within defined states of operational stasis—**Ing, Odle, and Gebo—the ChiR construct: a structured balance between what is fixed, what is flexible, and what is unresolved.**

Users are not required to accept any single baseline. If a participant believes an assumption is flawed, they can adjust it. Every downstream effect—economic, security, environmental—then propagates through simulation according to that altered baseline. The result is not confusion, but clarity through understanding consequences.

Over time, as multiple perspectives interact with the same physical, geodetic, and earth-systems constraints—hydrology, climate cycles, infrastructure physics, orbital mechanics—the aggregate baseline improves. The system is already anchored in deep-time planetary data and statistically repeatable cycles, allowing backward modeling to be tested against forward-looking simulations where human agency does not dominate the outcome space.

This is not consensus-building or narrative defense; **it is systems concurrency gain.**

By layering high-quality geophysical data from the Geodetic Codex beneath human systems modeling, SOPA delivers a stronger starting point than narrative-driven averages alone. It seeks intelligence not only where certainty exists, but where uncertainty itself contains signal.

This is why SOPA is fast, adaptive, and resilient: it is designed to learn from divergence, not suppress it.

## 6. Governance & Oversight

SOPA includes:

- Transparent KPI reporting
- The framework rewards measurable contribution, not alignment rhetoric.
- Corridor-level oversight
- Independent data validation
- Clear exit and downgrade mechanisms

Capital inflows, lending exposure, and investment participation are modeled transparently against corridor-level KPIs to ensure downstream alignment and risk visibility.

