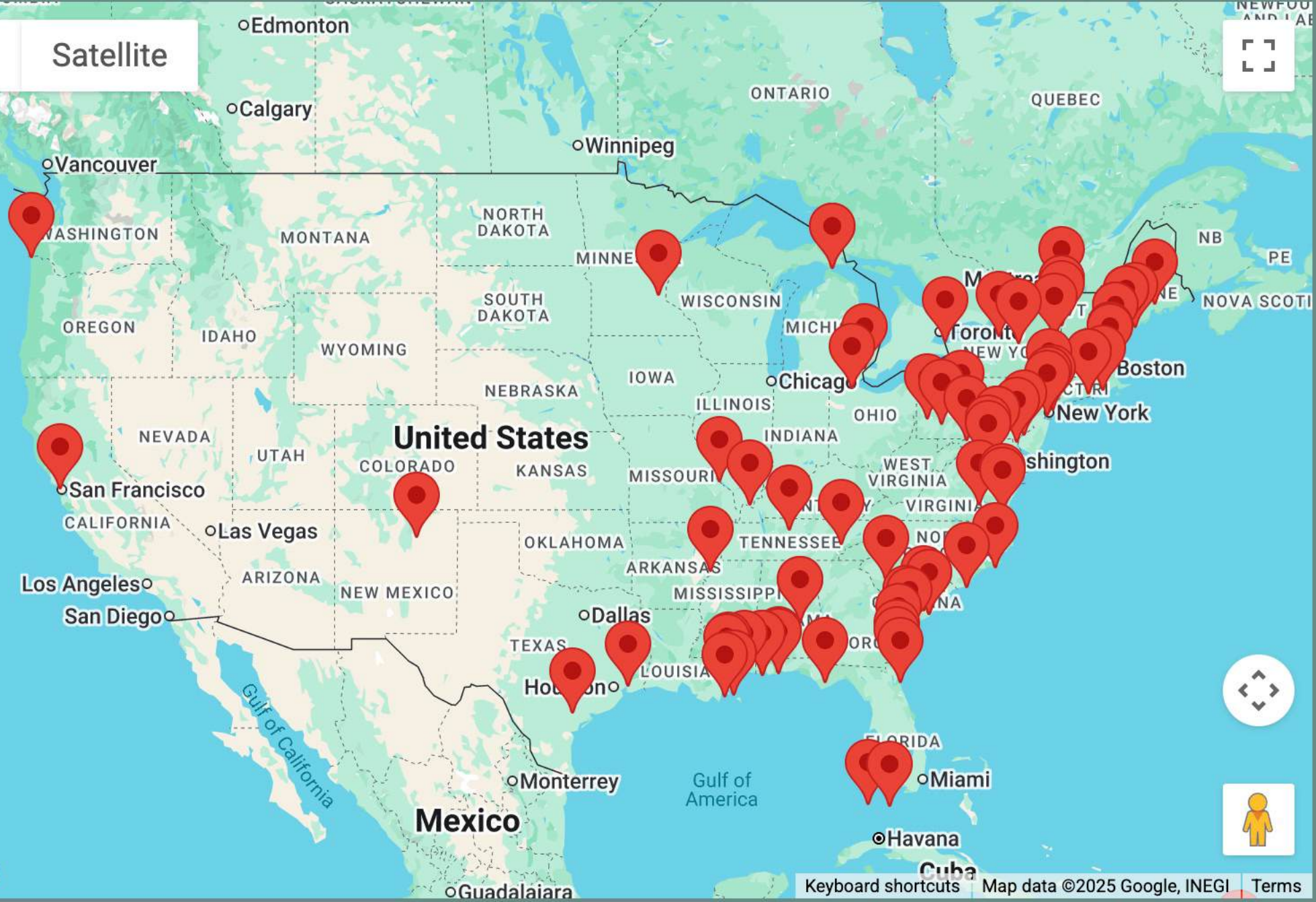
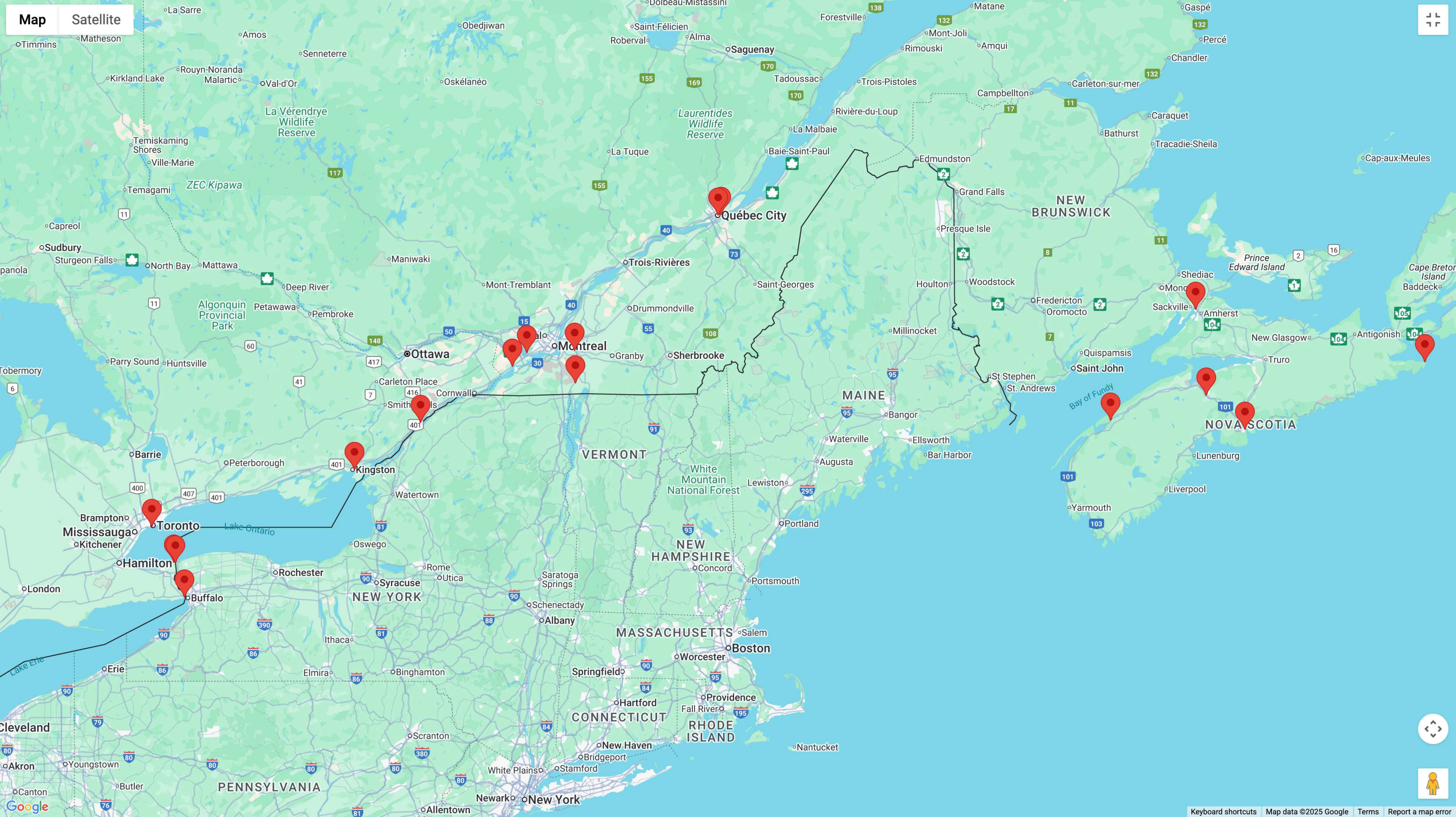


Satellite





Map Satellite





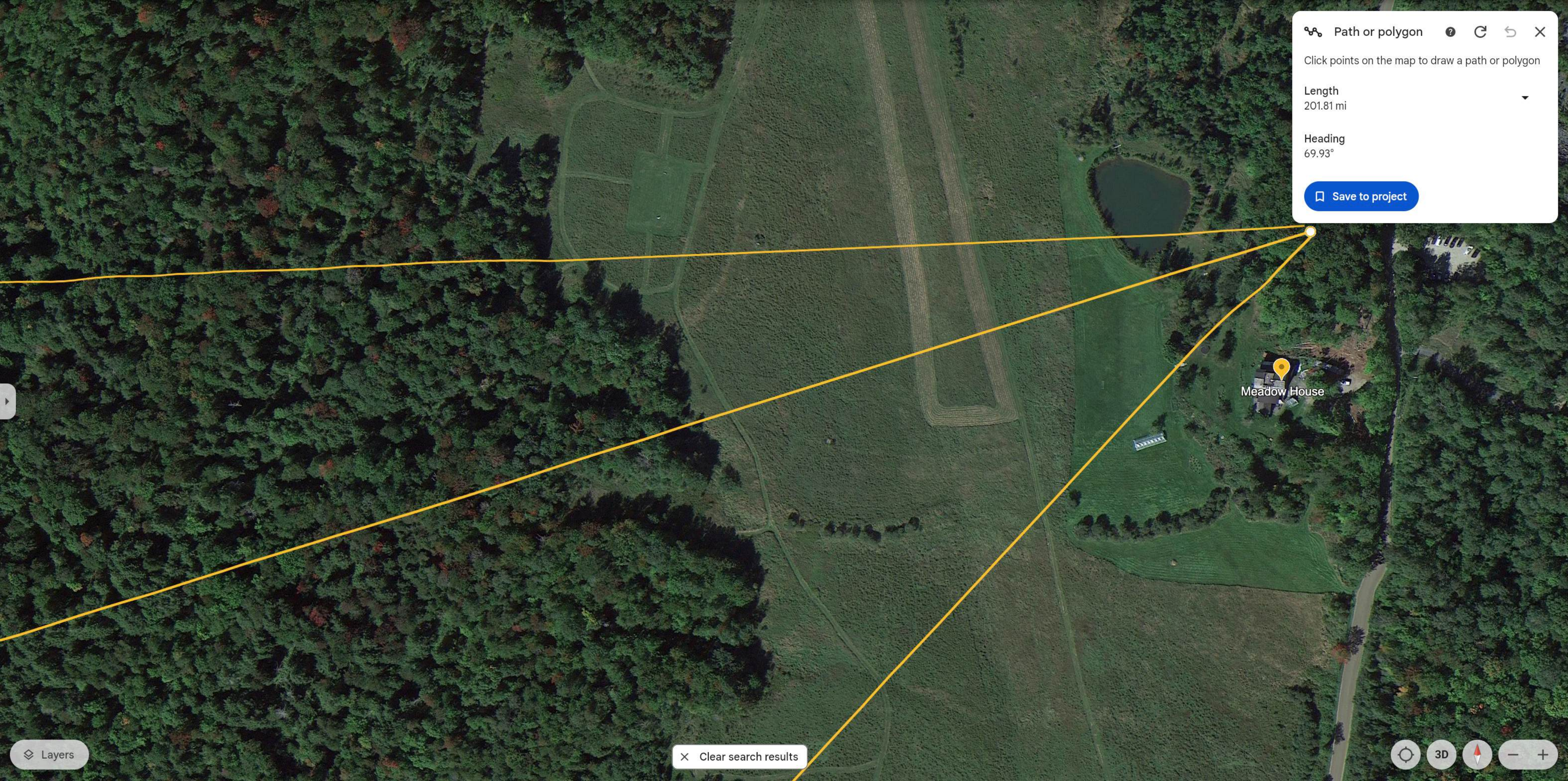
Path or polygon ? ↶ ✕

Click points on the map to draw a path or polygon

Layers

✕ Clear search results

3D ↻ - +



Path or polygon

Click points on the map to draw a path or polygon

Length

201.81 mi

Heading

69.93°

Save to project

Meadow House

Layers

Clear search results



Path or polygon

Click points on the map to draw a path or polygon

Fort George National Historic Site

Layers

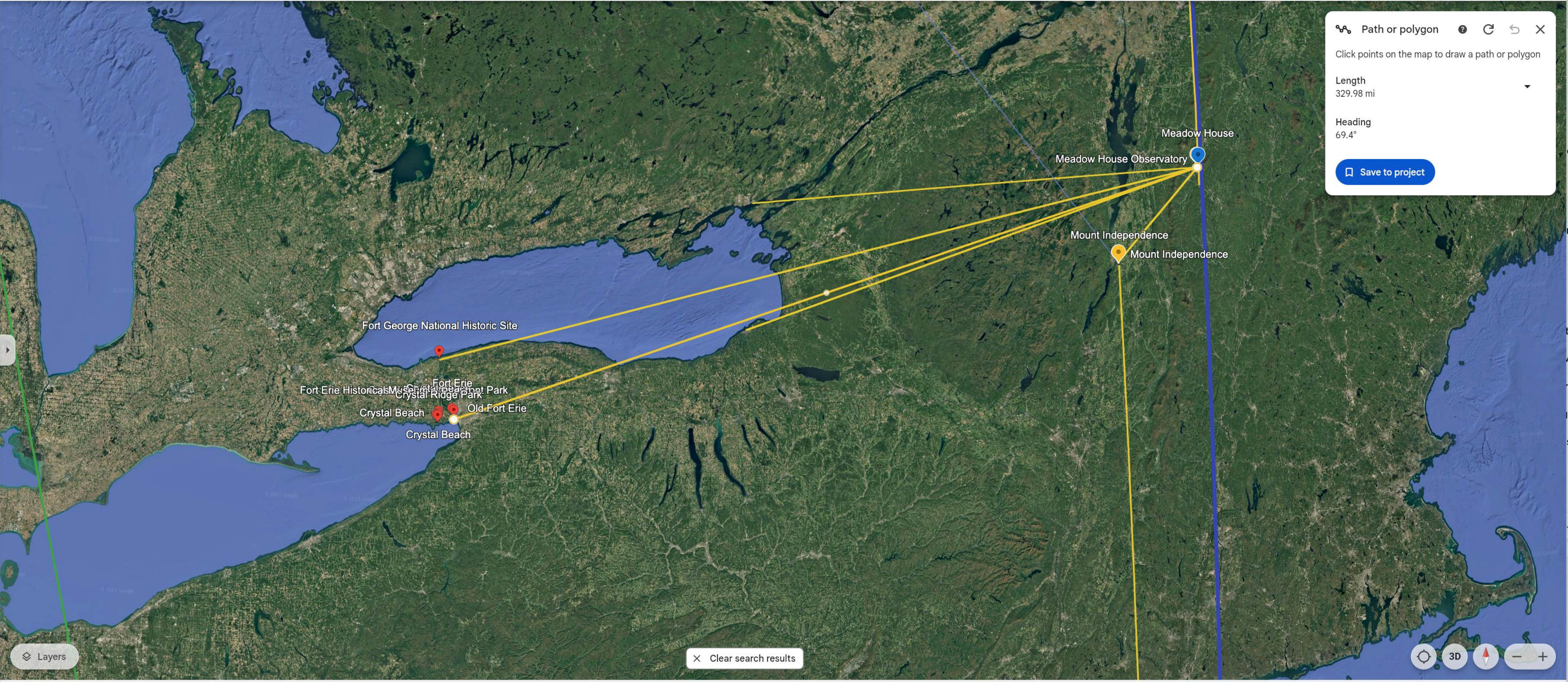
Clear search results

3D



Old Fort Erie





Path or polygon ⓘ ↺ ↻ ✕

Click points on the map to draw a path or polygon

Length
329.98 mi

Heading
69.4°

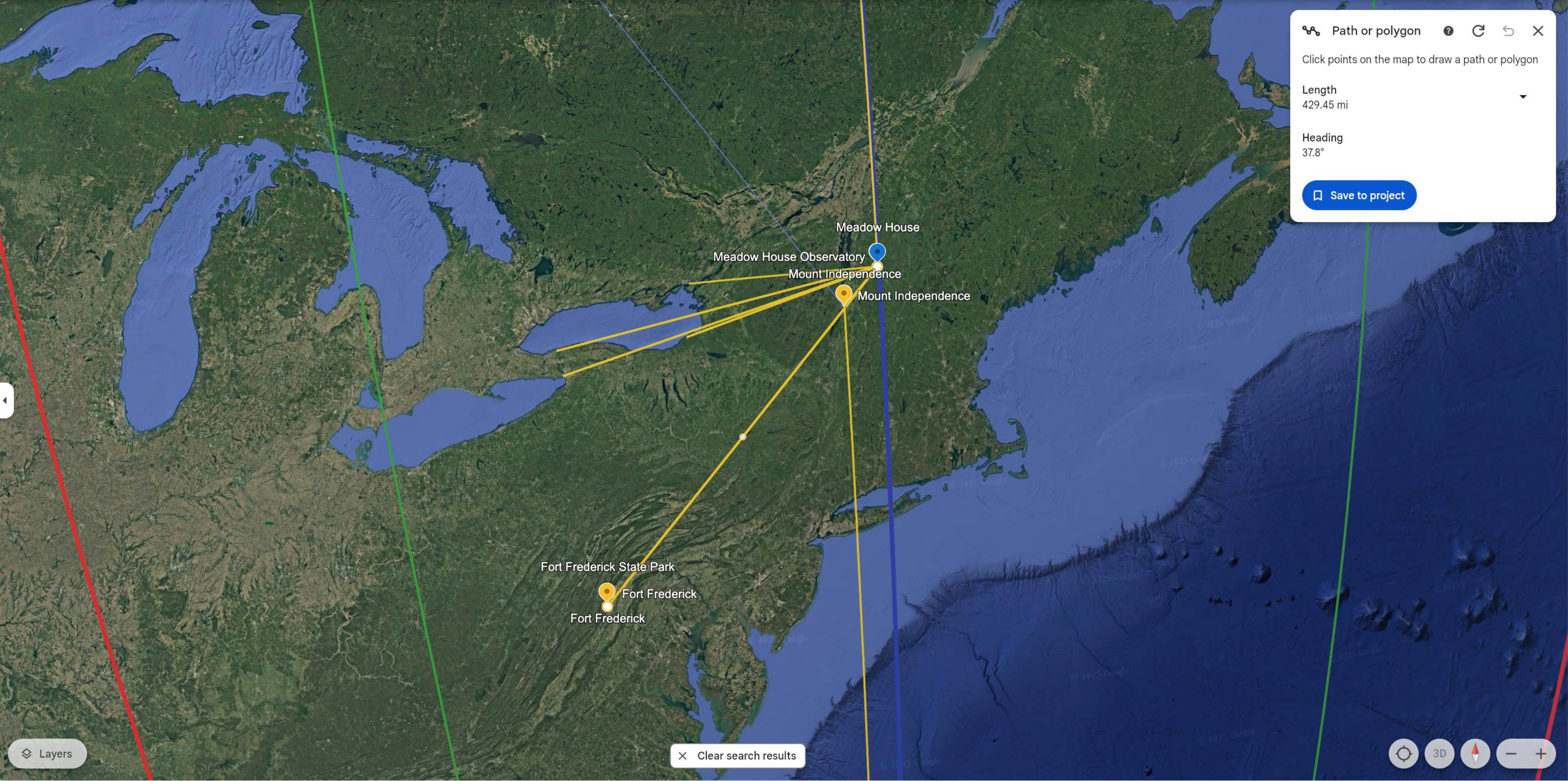
Save to project





Layers

✕ Clear search results

3D

Navigation controls: compass, zoom in (+), zoom out (-)




Path or polygon    

Click points on the map to draw a path or polygon

Length
429.45 mi

Heading
37.8°

 Save to project

Meadow House

Meadow House Observatory


Mount Independence


Mount Independence

Fort Frederick State Park

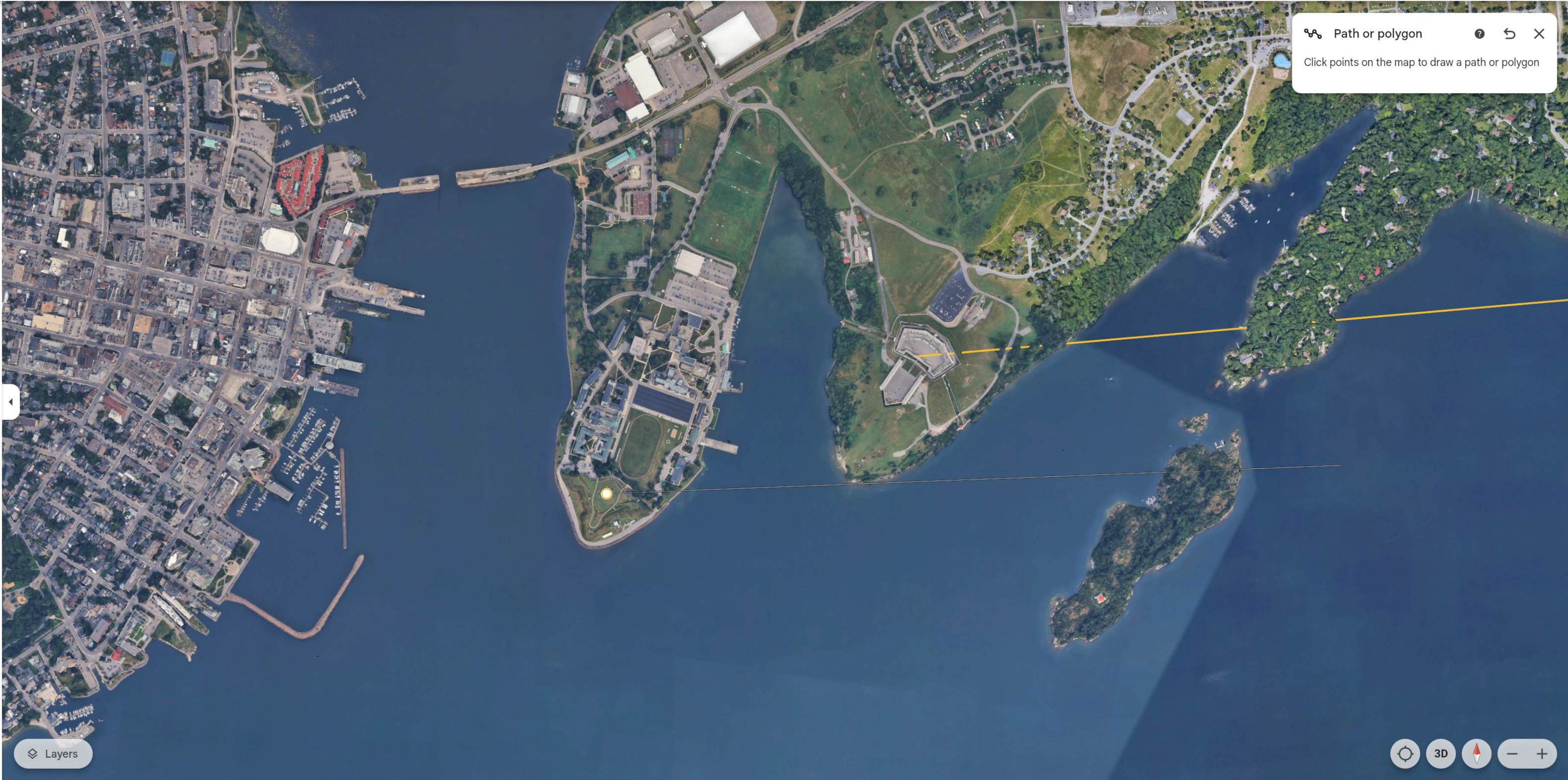
Fort Frederick

Fort Frederick

 Layers

 Clear search results

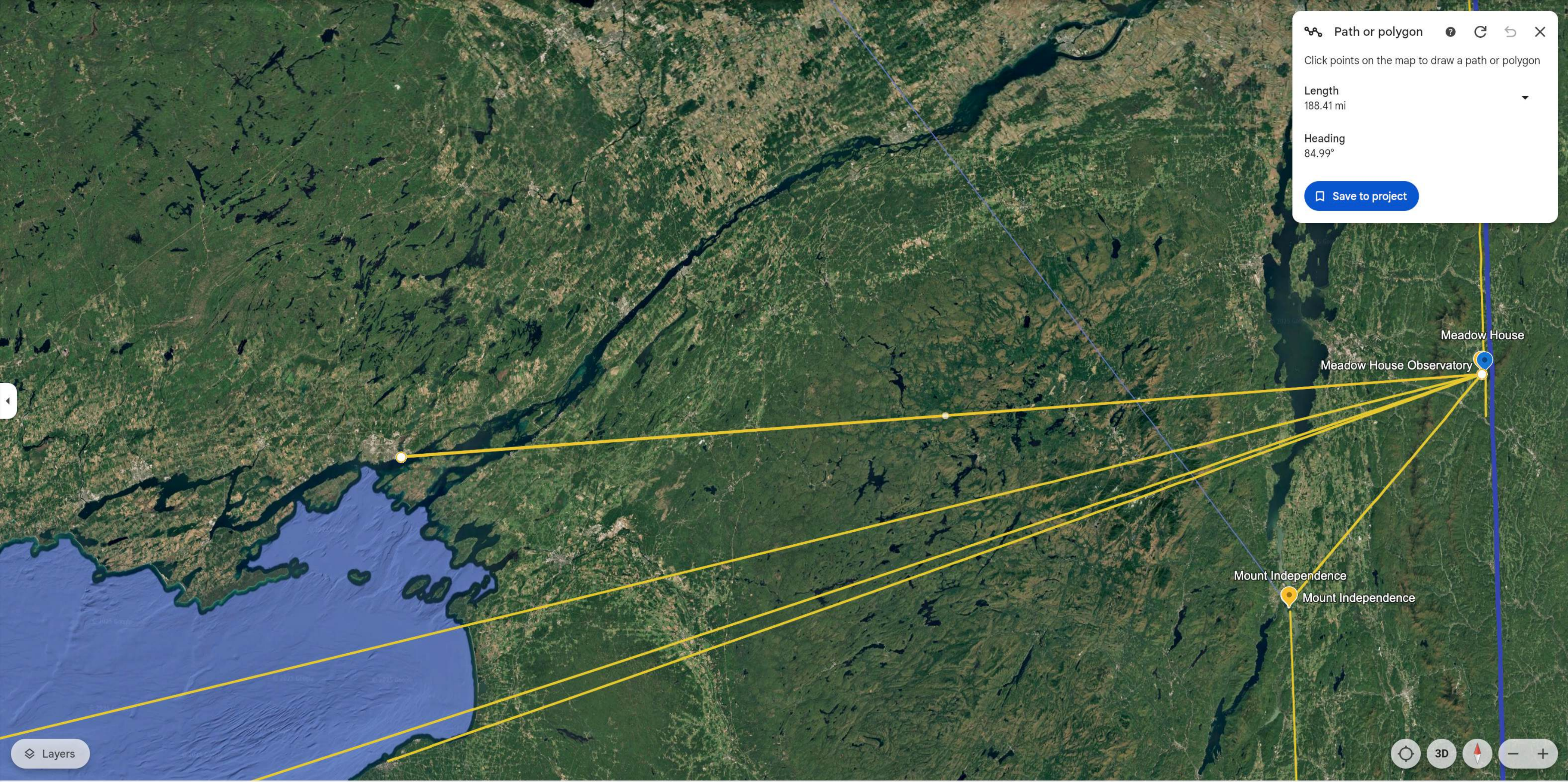


Path or polygon

Click points on the map to draw a path or polygon

Layers

Navigation controls: compass, 3D, location pin, zoom in/out



Path or polygon ? ↺ ↻ ✕

Click points on the map to draw a path or polygon

Length
188.41 mi

Heading
84.99°

Save to project

Meadow House

Meadow House Observatory

Mount Independence

Mount Independence

Layers

3D + -



Fort Erie



Fort Erie is a town in the Niagara Region of Ontario, Canada. The town is located at the south eastern corner of the region, on the Niagara River, directly across the Canada–United States border from Buffalo, New York, and is the site of Old Fort Erie which played a prominent role in the War of 1812.

[Wikipedia](#)

Fort Erie, ON, Canada

town.forterie.ca

Save to project

Layers





Path or polygon

Click points on the map to draw a path or polygon

Layers

Navigation controls: compass, 3D, location pin, zoom in, zoom out



Path or polygon

Click points on the map to draw a path or polygon

Layers

3D

Navigation controls: compass, 3D, location pin, zoom in, zoom out



Path or polygon

Click points on the map to draw a path or polygon

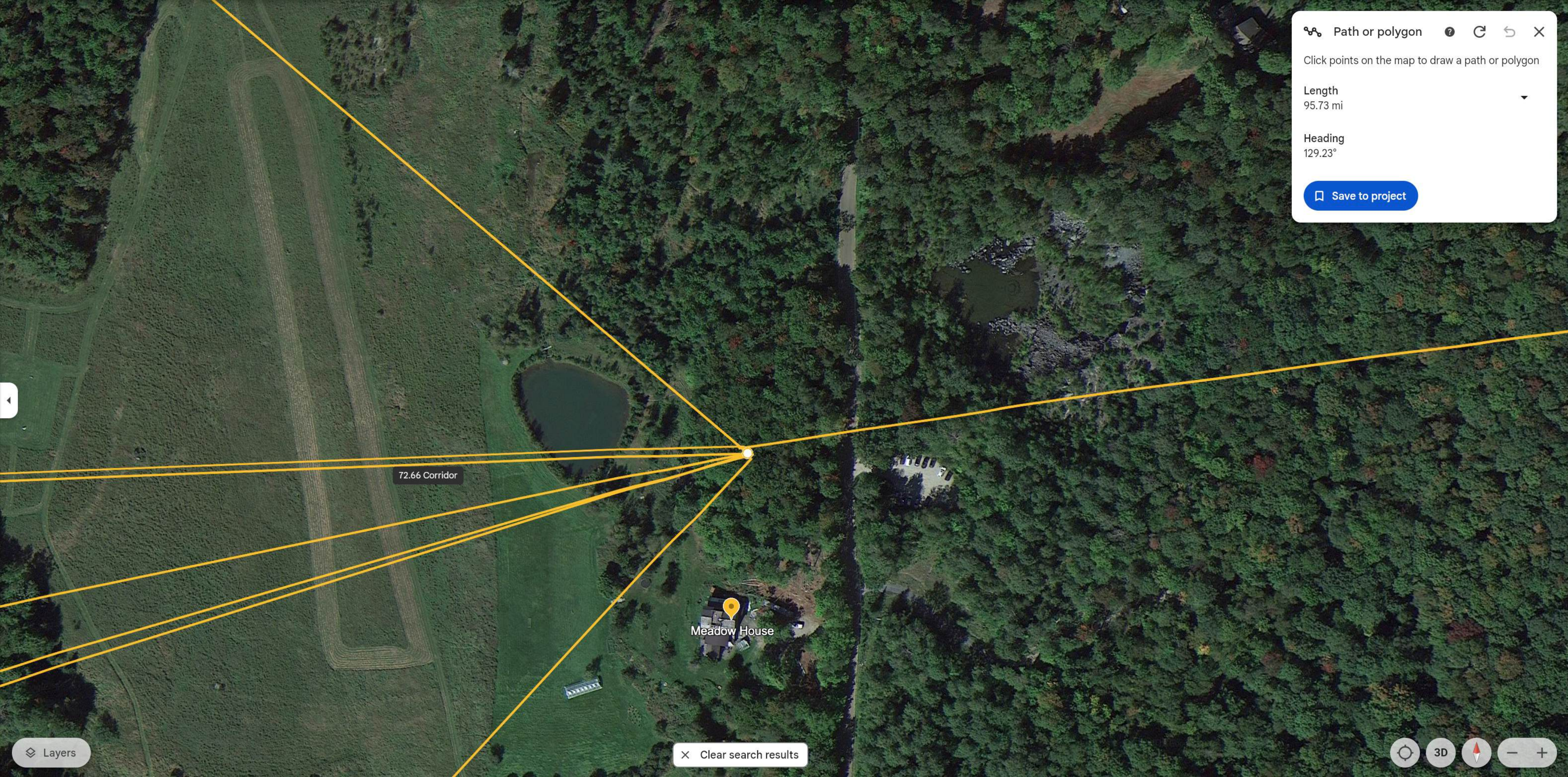
Layers

Clear search results

3D

-

+



Path or polygon

Click points on the map to draw a path or polygon

Length
95.73 mi

Heading
129.23°

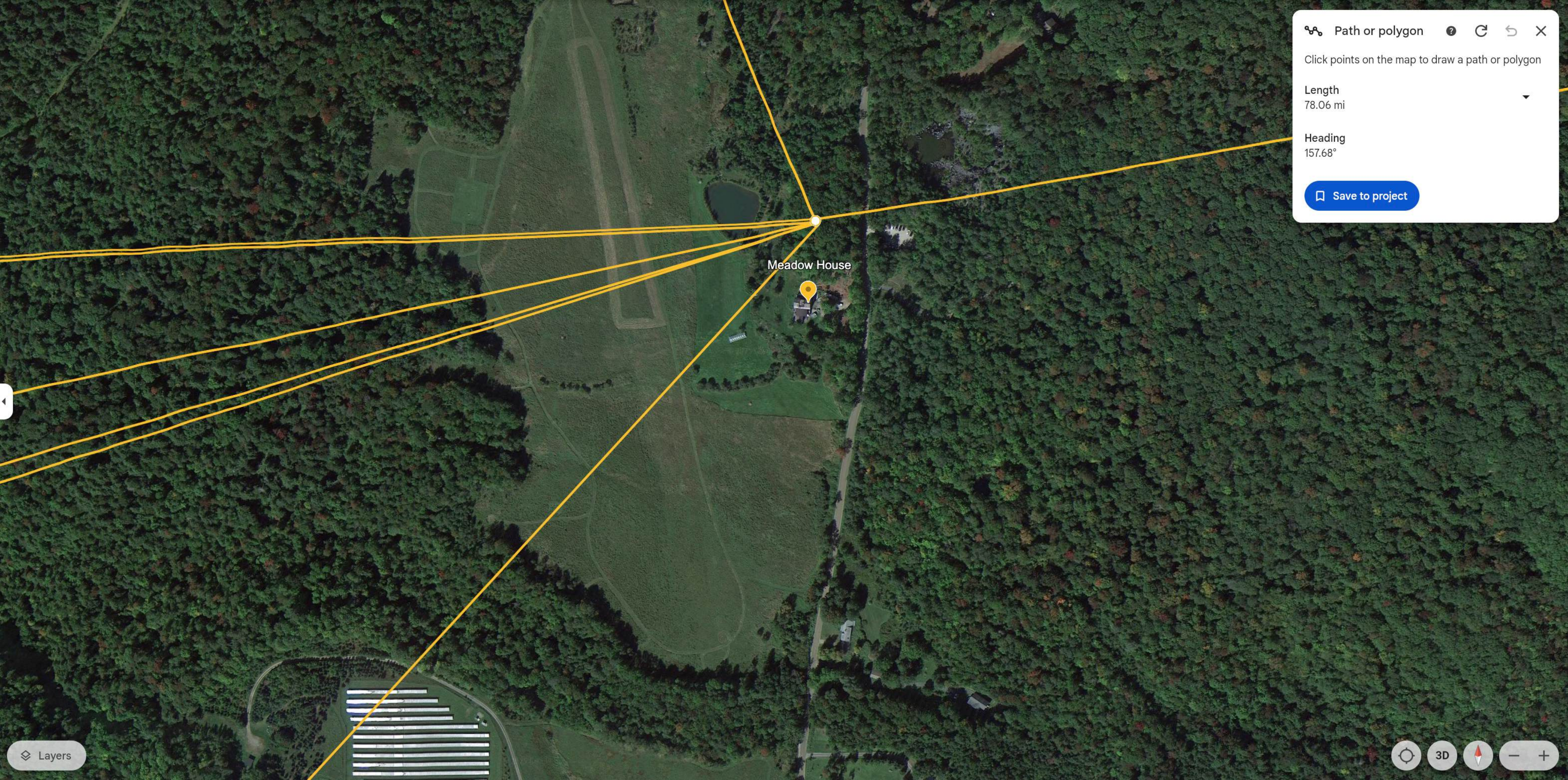
Save to project

72.66 Corridor

Meadow House

Layers

Clear search results



Path or polygon

Click points on the map to draw a path or polygon

Length

78.06 mi

Heading


157.68°




Save to project



Layers




 Path or polygon



Click points on the map to draw a path or polygon



 Layers





Path or polygon ? ↶ ✕

Click points on the map to draw a path or polygon



Layers

3D ↗ - +



Path or polygon ? ↶ ✕

Click points on the map to draw a path or polygon

Layers

3D - +



Fort Chambly National Historic Site

Path or polygon

Click points on the map to draw a path or polygon

Layers

Clear search results





Path or polygon ? ↶ ✕

Click points on the map to draw a path or polygon




Fort Mississauga






Layers






 Path or polygon



Click points on the map to draw a path or polygon

 Layers






Path or polygon

Click points on the map to draw a path or polygon

Layers

3D



Fort Saint Louis

✕ Clear search results






Fort Royal



Layers

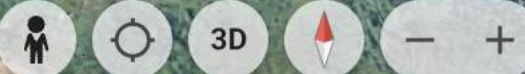




Fort Senneville



Layers





Path or polygon

Click points on the map to draw a path or polygon

Layers

Navigation controls: compass, 3D, map style, zoom in, zoom out



Path or polygon


Click points on the map to draw a path or polygon

Grassy Island Fort National Historic Site



Layers

Navigation controls: compass, 3D, north arrow, zoom in (+), zoom out (-)



Path or polygon

Click points on the map to draw a path or polygon

Fort York National Historic Site



Path or polygon ? ↶ ✕

Click points on the map to draw a path or polygon

Layers

3D ↻ - +



Fort St. Frederic

Fort St. Frederic



Fort Saint-Frédéric was a French fort built on Lake Champlain to secure the region against British colonization and control the lake. It was located in modern New York State across the lake from modern Vermont at the town of Crown Point, New York.

[Wikipedia](#)

Fort St. Frederic, Adirondack Park, Crown Point, NY 12928

2HJF+4G Crown Point, New York

[nps.gov](#)

Save to project

Layers





Path or polygon ? ↶ ✕

Click points on the map to draw a path or polygon

Fort William Henry

Fort William Henry

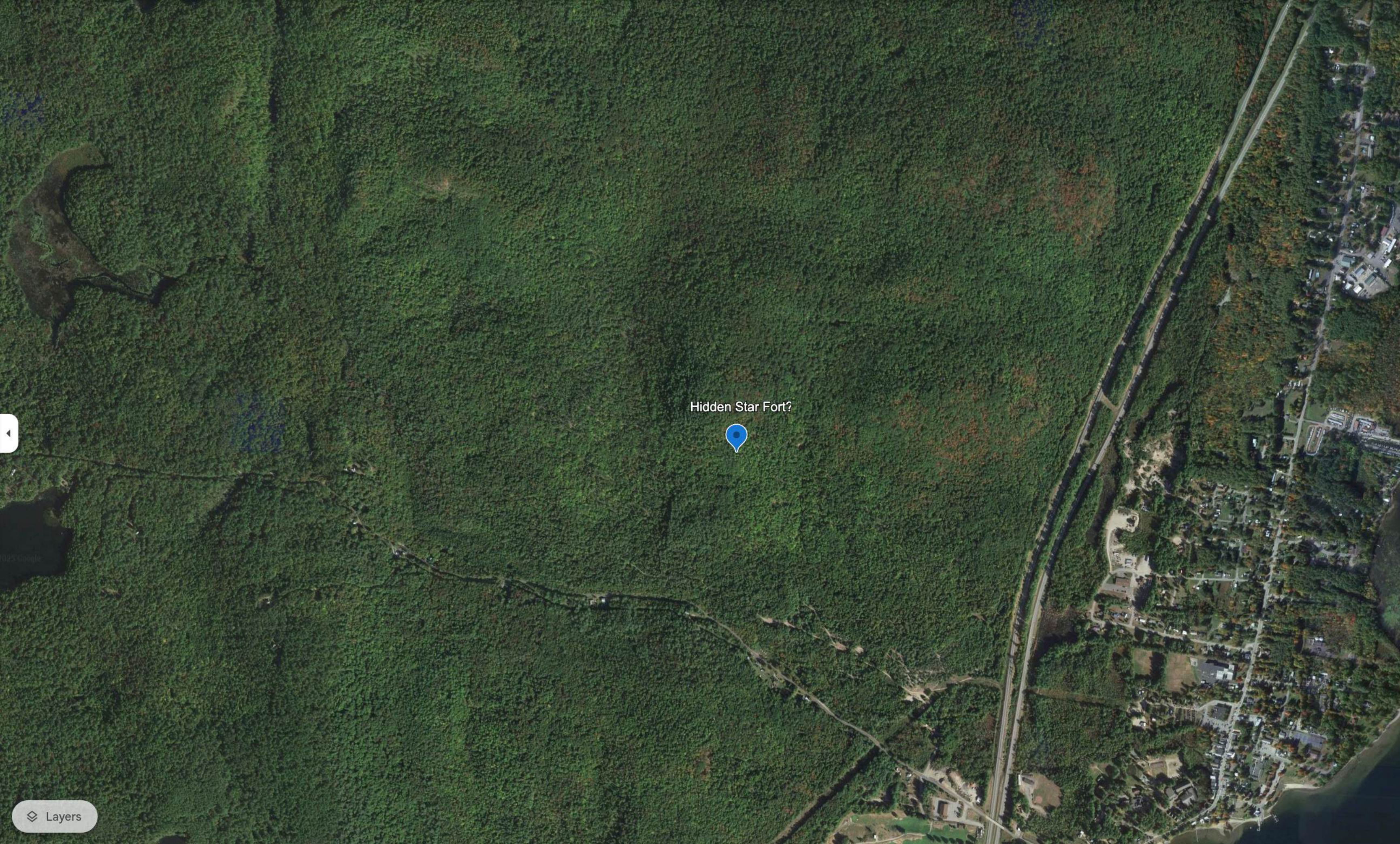
Layers




✕ Clear search results


3D


⌕


⊖ ⊕





 Hidden Star Fort?  

 Description


 Media

 Icon size

Medium (default) 






More settings



Label style


Label style

Medium (default) 


 

Placemark placement

Latitude

43.8460240 


Longitude

-73.7831073 

Altitude


393.3913626 m

Grounding


Clamp to ground 

Camera view

Heading

0.0000000 


Tilt

0.0000000 


Range

1,919.6640853 m

Latitude


43.8463809 


Longitude


-73.7820039 


Altitude




387.0886103 m

 View

 Saved on this device




 Path or polygon



Click points on the map to draw a path or polygon

Historic Fort Wayne



 Layers





Path or polygon

Click points on the map to draw a path or polygon



Layers

Navigation controls: compass, 3D, zoom in, zoom out



Path or polygon

Click points on the map to draw a path or polygon


Fort Knox and Penobscot Narrows Observatory





Path or polygon ? ↶ ✕

Click points on the map to draw a path or polygon



Layers

3D - +



Fort Preble

Update info?

This info was provided by Google. Adding your own description, images, or videos will clear it.

Update

Icon size
Medium (default)

More settings

Label style

Label style
Medium (default)

Camera view

Heading
0.000000°

Tilt
0.000000°

Range
739.1594780 m

Latitude
43.6491177°

Longitude
-70.2259813°

Altitude
0.000000 m

Capture this view

Reset to defaults

View

Saved on this device

Layers

3D



Fort McClary State Historic

Update info?

This info was provided by Google. Adding your own description, images, or videos will clear it.

Update

Icon size

Medium (default)

More settings

Label style

Label style

Medium (default)

Camera view

Heading

0.000000

°

Tilt

0.000000

°

Range

746.7252677

m

Latitude

43.0824349

°

Longitude

-70.7103690

°

Altitude

0.0000000

m

Capture this view

Reset to defaults

View

Saved on this device

3D

Layers



Path or polygon

Click points on the map to draw a path or polygon

Layers

Navigation controls: compass, 3D, location pin, zoom in, zoom out




Path or polygon




Click points on the map to draw a path or polygon

Fort McClary State Historic Site

Fort Constitution Historic Site



 Path or polygon



Click points on the map to draw a path or polygon

Fort Warren



 Layers





Path or polygon ? ↶ ✕

Click points on the map to draw a path or polygon



Fort Independence





Layers


3D + -




 Fort Griswold 



 Fort Griswold, Monument St, Groton, CT 06340

 9W39+VW Groton, Connecticut

 Edit



Fort Trumbull



Fort Trumbull, New London, CT 06320

Edit

Layers





Fort Christiansvaern



P7WX+Q7G Fort Christiansvaern, Hospital
St, Christiansted, St Croix 00820, U.S.
Virgin Islands

[nps.gov](https://www.nps.gov)

+1 340-773-1460

Save to project

Layers





Ft. Putnam



Ft. Putnam



Ft. Putnam, West Point, NY 10996



92RP+2F West Point, New York



Save to project



Layers



3D





Fort Jay



Fort Jay is a coastal bastion fort and the name of a former United States Army post on Governors Island in New York Harbor, within New York City.

[Wikipedia](#)

Fort Jay, Andes Rd, Brooklyn, NY 11231

MXRM+GJ Brooklyn, New York

[nps.gov](#)

Save to project

Layers





Fort Wood



Fort Wood, 1 Liberty Island - Ellis Island,
New York, NY 10004

MXQ4+R2 New York

[nps.gov](https://www.nps.gov)

Save to project

Layers





Fort Mifflin



Fort Mifflin, originally called Fort Island Battery and also known as Mud Island Fort, was commissioned in 1771 and sits on Mud Island on the Delaware River below Philadelphia, Pennsylvania near Philadelphia International Airport.



[Wikipedia](#)



Fort Mifflin, 6400 Hog Island Rd, Philadelphia, PA 19153



VQGP+3P Philadelphia, Pennsylvania



fortmifflin.us



(856) 831-5690



Save to project



Layers



3D





Untitled path

+ Description

+ Media

Width

4 px

More settings

Camera view

Heading

0.000000

°

Tilt

0.000000

°

Range

30.1031617

m

Latitude

44.4026594

°

Longitude

-72.6762081

°

Altitude

397.7277601

m

Capture this view

Reset to defaults

Presentation settings

None

When presenting, this feature's description won't be shown

View

☒ Saved on this device



Historic Fort Carroll

Historic Fort Carroll



Fort Carroll is a 3.4-acre artificial island and abandoned hexagonal sea fort in the middle of the Patapsco River, just south of Baltimore, Maryland. It is named for Charles Carroll of Carrollton, a signer of the Declaration of Independence.

[Wikipedia](#)

Historic Fort Carroll, Edgemere, MD 21219

6F7J+R7 Edgemere, Maryland

explore.baltimoreheritage.org

Save to project



Fort Ligonier



Fort Ligonier



Fort Ligonier is a British fortification from the French and Indian War located in Ligonier, Pennsylvania, United States. The fort served as a staging area for the Forbes Expedition of 1758. During the eight years of its existence as a garrison, Fort Ligonier was never taken by an enemy.



[Wikipedia](#)



Fort Ligonier, 200 S Market St, Ligonier, PA 15658



6QR6+GC Ligonier, Pennsylvania



fortligonier.org



(724) 238-9701



Save to project



Layers





Fort Duquesne

Update info?

This info was provided by Google. Adding your own description, images, or videos will clear it.

Update

Icon size
Medium (default)

More settings

Label style

Label style
Medium (default)

Camera view

Heading
0.000000 °

Tilt
0.000000 °

Range
781.0670278 m

Latitude
40.4416303 °

Longitude
-80.0109462 °

Altitude
0.000000 m

Capture this view

Reset to defaults

View Saved on this device

Layers



Fort Norfolk

Update info?

This info was provided by Google. Adding your own description, images, or videos will clear it.

Update

Icon size

Medium (default)

More settings

^

Label style

Label style

Medium (default)

Camera view

Heading

0.000000

°

Tilt

0.000000

°

Range

825.1236375

m

Latitude

36.8567710

°

Longitude

-76.3063044

°

Altitude

0.000000

m

Capture this view

Reset to defaults

View

Saved on this device



Path or polygon

Click points on the map to draw a path or polygon

Layers

Navigation controls including a compass icon, a "3D" button, a red location pin icon, and zoom in (+) and zoom out (-) buttons.



Path or polygon ? ↶ ✕

Click points on the map to draw a path or polygon

Fort Fisher



Layers

3D + -



Fort de Chartres State Historic Site



Fort de Chartres was a French fortification first built in 1720 on the east bank of the Mississippi River in present-day Illinois. It was used as the administrative center for the province, which was part of New France.



[Wikipedia](#)



Fort de Chartres State Historic Site, 2006,
1350 State Rte 155, Prairie Du Rocher, IL
62277



3RMR+VQ Prairie Du Rocher, Illinois



fortdechartres.us



(618) 284-7230



Save to project



Layers









📍 Path or polygon

Click points on the map to draw a path or polygon





 Fort Negley  


 Update info?

This info was provided by Google. Adding your own description, images, or videos will clear it.


Update

 Icon size

Medium (default) 






More settings



Label style

Label style

Medium (default) 

Camera view

Heading

0.000000 °

Tilt

0.000000 °

Range

833.5207703 m

Latitude


36.1431909 °

Longitude


-86.7752338 °


Altitude


0.000000 m

 Capture this view

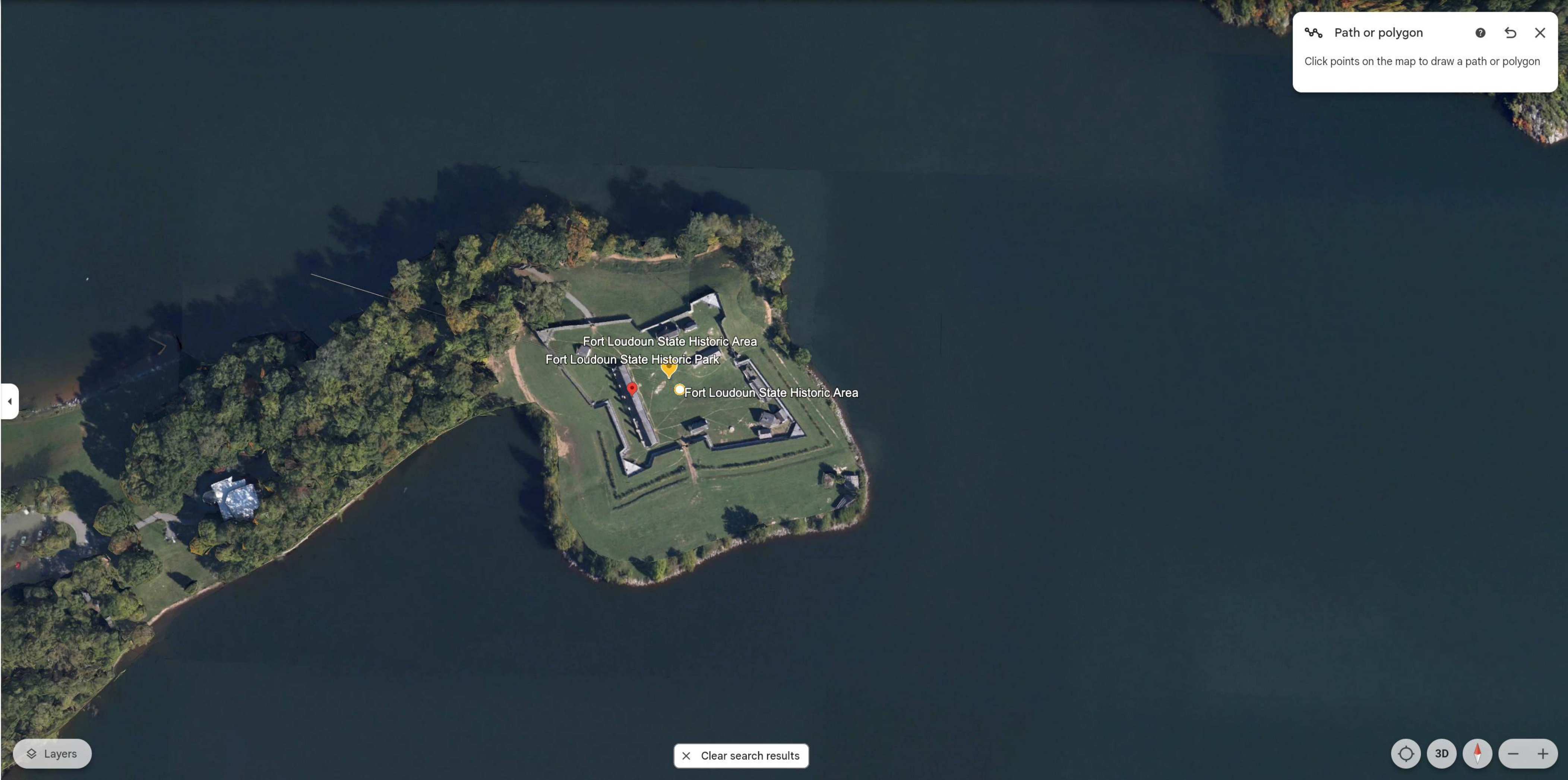
Reset to defaults


 View




 Saved on this device

 Layers




 Path or polygon



Click points on the map to draw a path or polygon

Fort Loudoun State Historic Area
Fort Loudoun State Historic Park
Fort Loudoun State Historic Area

 Layers

 Clear search results





New Fort Curtis

Update info?

This info was provided by Google. Adding your own description, images, or videos will clear it.

Update

Icon size

Medium (default)

More settings

Label style

Label style

Medium (default)

Camera view

Heading

0.000000

 °

Tilt

0.000000

 °

Range

852.0794249

 m

Latitude

34.5254128

 °

Longitude

-90.5918133

 °

Altitude

0.000000

 m


Capture this view




Reset to defaults

View

Saved on this device




 Path or polygon


  

Click points on the map to draw a path or polygon

Historic Site
Historic Site



 Layers

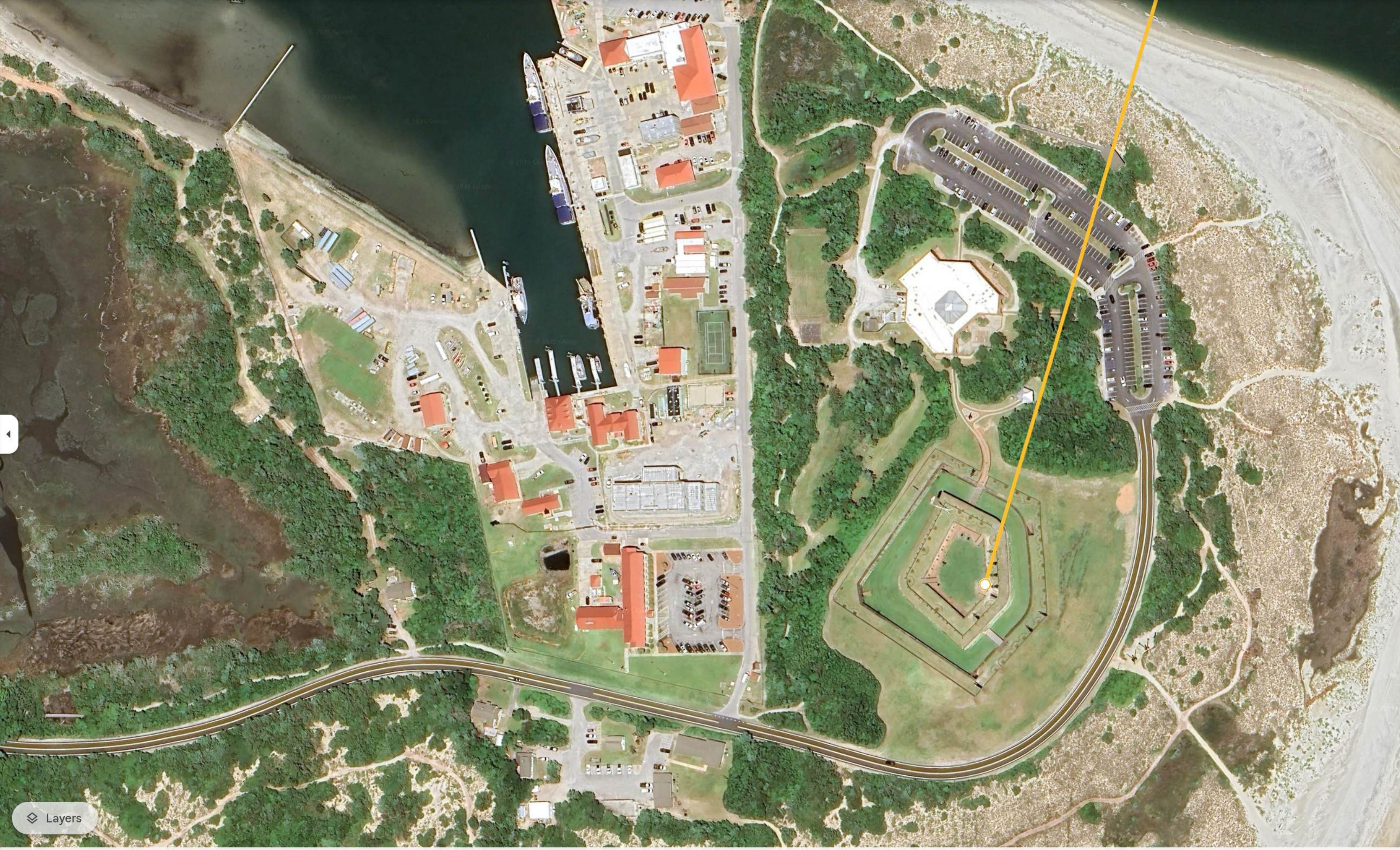
 Clear search results



3D





Untitled path

Description

Media

Width

4 px

More settings

Camera view

Heading

0.000000

°

Tilt

0.000000

°

Range

24.9999990

m

Latitude

44.4026444

°

Longitude

-72.6762460

°

Altitude

397.4728832

m

Capture this view

Reset to defaults

Presentation settings

None


When presenting, this feature's description won't be shown

View

Saved on this device

Layers

3D



Untitled path

Length
544.82 mi

Heading
19.24°

Edit

Fort Sumter and Fort Moultrie National Historical Park


Fort Sumter National Monument

Fort Sumter

Layers

Clear search results






+ Description

+ Media

Width

4 px



More settings

^

Camera view

Heading

0.000000

°

Tilt

0.000000

°

Range

25.0000018

m

Latitude

44.4025995

°

Longitude


-72.6762478

°

Altitude

398.2234069

m


 Capture this view


Reset to defaults


Presentation settings


None


When presenting, this feature's description won't be shown


 View

 Saved on this device


 Layers

 Clear search results





3D




-


+



 Path or polygon

Click points on the map to draw a path or polygon

 Layers



Path or polygon

Click points on the map to draw a path or polygon

Fort Toulouse-Jackson Park

Layers

3D

+



Untitled path

Description

Media

Width

4 px

More settings

Camera view

Heading

359.9562983

°

Tilt

0.0000000

°

Range

25.2827599

m

Latitude

44.4026424

°

Longitude

-72.6762997

°

Altitude

396.4231761

m

Capture this view

Reset to defaults

Presentation settings

None

When presenting, this feature's description won't be shown

View

Saved on this device

Layers

Clear search results




Old Fort Jackson

Old Fort Jackson





Fort James Jackson is a restored nineteenth-century fort located one mile east of Savannah, Georgia, on the Savannah River. It is currently operated by the Coastal Heritage Society as Old Fort Jackson, a National Historic Landmark. The land on which the fort was built, was sold by Nichols Turnbull in 1808.

 [Wikipedia](#)


 Old Fort Jackson, 1 Fort Jackson Rd, Savannah, GA 31404

 3XJ7+QM Savannah, Georgia

 [chsgeorgia.org](#)

 (912) 232-3945

 Edit

 Layers





Fort King George State Historic Site



Fort King George State Historic Site



Fort King George State Historic Site is a fort located in the U.S. state of Georgia in McIntosh County, adjacent to Darien. The fort was built in 1721 along what is now known as the Darien River and served as the southernmost outpost of the British Empire in the Americas until 1727.



[Wikipedia](#)



Fort King George State Historic Site, 302 McIntosh Rd, Darien, GA 31305



9H7P+F5 Darien, Georgia



gastateparks.org



(912) 437-4770



Save to project



Layers

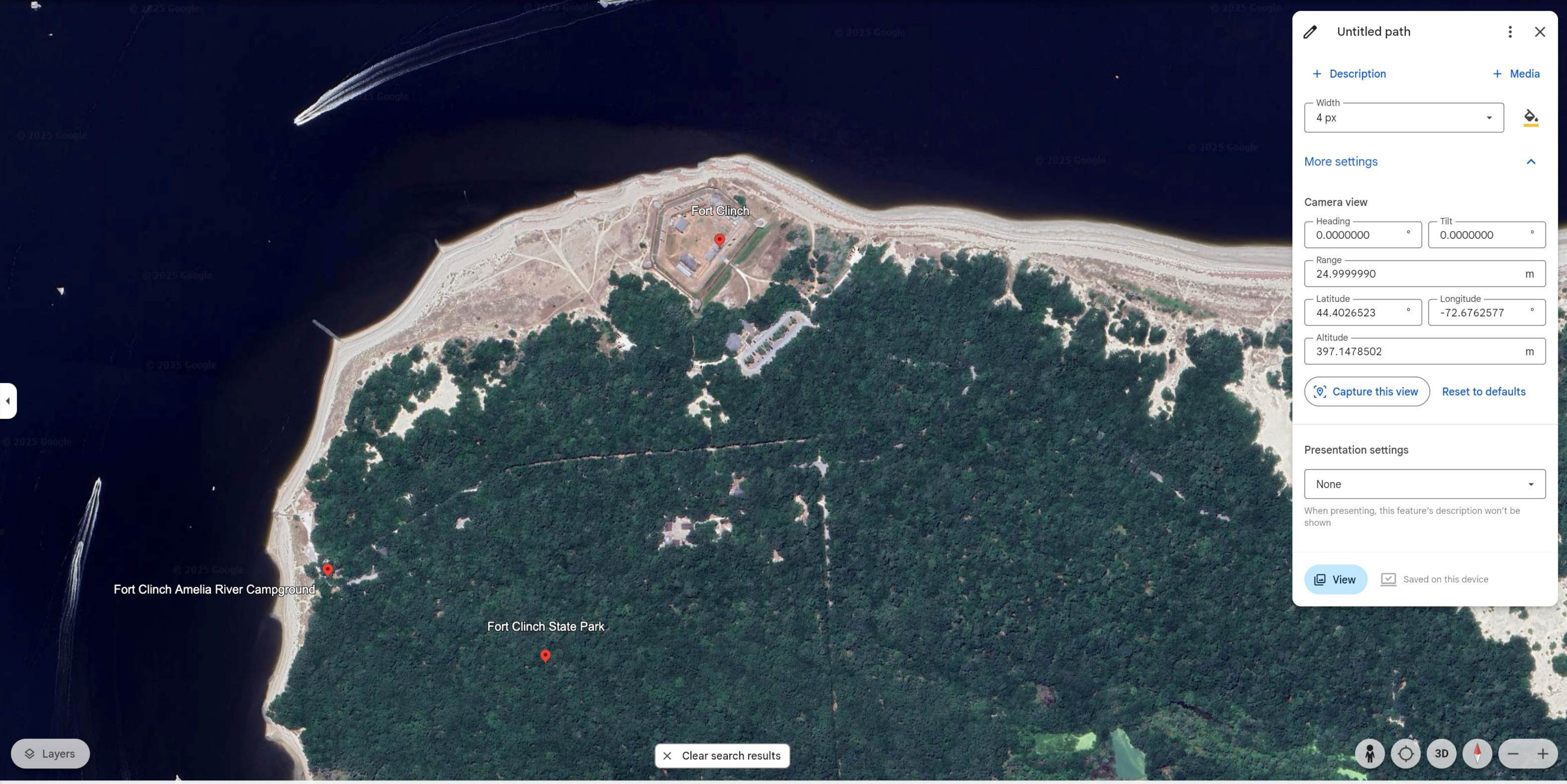


3D



+

-



Untitled path

+ Description + Media

Width
4 px

More settings

Camera view

Heading
0.000000 °

Tilt
0.000000 °

Range
24.9999990 m

Latitude
44.4026523 °

Longitude
-72.6762577 °

Altitude
397.1478502 m

Capture this view Reset to defaults

Presentation settings

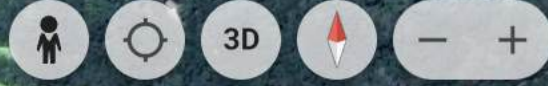
None

When presenting, this feature's description won't be shown

View Saved on this device

Layers

Clear search results





Fort Caroline




Fort Caroline was an attempted French colonial settlement in Florida, located on the banks of the St. Johns River in present-day Duval County.

 [Wikipedia](#)

 Fort Caroline, Jacksonville, FL 32225

 Edit

 Layers





Castillo de San Marcos National Monument





Castillo de San Marcos National Monument



The Castillo de San Marcos is the oldest masonry fort in the continental United States; it is located on the western shore of Matanzas Bay in St. Augustine, Florida.

 [Wikipedia](#)


 Castillo de San Marcos National Monument, 11 S Castillo Dr, St. Augustine, FL 32084

 VMXQ+49 St. Augustine, Florida

 [nps.gov](#)

 (904) 829-6506

 Edit

 Layers



3D





Fort Zachary Taylor Historic State Park



The Fort Zachary Taylor Historic State Park, also known simply as Fort Taylor, is a Florida State Park and National Historic Landmark centered on a Civil War-era fort located near the southern tip of Key West, Florida.



[Wikipedia](#)



Fort Zachary Taylor Historic State Park, 601 Howard England Way, Key West, FL 33040



G5WQ+JQ Key West, Florida



floridastateparks.org



(305) 292-6713



Edit




Fort Jefferson




Fort Jefferson is a former U.S. military coastal fortress in the Dry Tortugas National Park of Florida. It is the largest brick masonry structure in the Americas, covering 16 acres and made with over 16 million bricks. Among United States forts, only Fort Monroe in Virginia and Fort Adams in Rhode Island are larger.

 [Wikipedia](#)

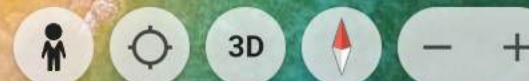
 Fort Jefferson, Key West, FL 33040

 [nps.gov](#)

 (305) 242-7700

 Save to project

 Layers





Prospect Bluff/Fort Gadsden/African Fort

Prospect Bluff/Fort Gadsden/African Fort,
Sumatra, FL 32465

WXQQ+7F Sumatra, Florida

Edit

Layers

3D



Fort Pickens




Fort Pickens



Fort Pickens is a historic pentagonal United States military fort on Santa Rosa Island in the Pensacola, Florida, area. It is named after American Revolutionary War hero Andrew Pickens. It is the largest of four forts built to defend Pensacola Bay and its navy yard.

 [Wikipedia](#)


 Fort Pickens, 1400 Fort Pickens Rd, Pensacola Beach, FL 32561

 8PG5+WQ Pensacola Beach, Florida

 [nps.gov](#)

 (850) 934-2622

 Edit

 Layers





Fort Barrancas Visitor Center, Gulf Islands National Seashore...



Fort Barrancas Visitor Center, Gulf Islands National Seashore



Fort Barrancas Visitor Center, Gulf Islands National Seashore, Fort Barrancas Visitor Center, Pensacola, FL 32508

8PX2+JQ Pensacola, Florida



[nps.gov](https://www.nps.gov)


Save to project

Layers








 Fort Morgan 



Fort Morgan, also known as Fort Bowyer, is an unincorporated community in Baldwin County, Alabama, United States. It is west of Gulf Shores on Mobile Point. Mobile Point extends from Gulf Shores to the west, towards historic Fort Morgan at the tip of the peninsula.

 [Wikipedia](#)

 Fort Morgan, AL 36542

 Edit



Fort Gaines



Fort Gaines is a historic fort on Dauphin Island, Alabama, United States. It was named for Edmund Pendleton Gaines. Established in 1821, it is best known for its role in the Battle of Mobile Bay during the American Civil War.



[Wikipedia](#)



Fort Gaines, 51 Bienville Blvd, Dauphin Island, AL 36528



6WXF+9Q Dauphin Island, Alabama



[fort-gaines.com](#)



(251) 861-6992



Edit

Layers



3D





Fort Massachusetts



Fort Massachusetts is a fort on West Ship Island along the Mississippi Gulf Coast of the United States. It was built following the War of 1812, with brick walls during 1859–1866, and remained in use until 1903. Currently, it is a historical tourist attraction within the Gulf Islands National Seashore.

[Wikipedia](#)

Fort Massachusetts, Ship Island, MS


[nps.gov](#)



(228) 230-4100


Edit

Layers


3D




 Fort Pike 




Fort Pike State Historic Site is a decommissioned 19th-century United States fort, named after Brigadier General Zebulon Pike. It was built following the War of 1812 to guard the Rigolets pass in Louisiana, a strait from the Gulf of Mexico, via Lake Borgne, to Lake Pontchartrain bordering New Orleans.




[Wikipedia](#)




 Fort Pike, 27100 Chef Menteur Hwy, New Orleans, LA 70129



 5787+F9 New Orleans, Louisiana



[lastateparks.com](#)

 Edit



Fort Maccomb



Fort Maccomb, 25 Lake Breeze Dr, New Orleans, LA 70129

357W+W7 New Orleans, Louisiana

Edit

Layers





Fort Jackson is a historic masonry fort located 40 miles up river from the mouth of the Mississippi River in Plaquemines Parish, Louisiana. It was constructed as a coastal defense of New Orleans, between 1822 and 1832, and it was a battle site during the American Civil War. It is a National Historic Landmark.

[Wikipedia](#)

Fort Jackson, 38039 LA-23, Buras-Triumph, LA 70041



9G4V+RV Buras-Triumph, Louisiana



fort-jackson.keeq.io

(504) 393-0124


Edit





 Fort Livingston 


 

Fort Livingston was a 19th-century coastal defense fort located on Grand Terre Island in Jefferson Parish, Louisiana. The fort was named after Edward Livingston who had held positions as Mayor of New York City, U.S. Senator from Louisiana, and U.S. Secretary of State under President Andrew Jackson.

 [Wikipedia](#)

 Fort Livingston, Grand Terra Island, Grand Isle, LA 70358

 73F3+7V Grand Isle, Louisiana

 Edit



Presidio la Bahía State Historic Site



Presidio la Bahía State Historic Site



The Presidio Nuestra Señora de Loreto de la Bahía, known more commonly as Presidio La Bahía, or simply La Bahía, is a fort constructed by the Spanish Army. It became the center of a community that developed into what is now the city of Goliad, Texas, United States. The current location dates to 1747.



[Wikipedia](#)



Presidio la Bahía State Historic Site, 217 US-183, Goliad, TX 77963



JJX8+3V Goliad, Texas



visitpresidiolabahia.com



(361) 645-3752



Edit



Layers




3D







 Fort Union National Monument 





Fort Union National Monument is a unit of the United States National Park Service located 7.7 miles north of Watrous in Mora County, New Mexico.


The site preserves the remains of three forts that were built starting in the 1850s.


 [Wikipedia](#)

 Fort Union National Monument, 3115 NM-161, Watrous, NM 87753





 WX3Q+XC Watrous, New Mexico

 [nps.gov](#)

 (505) 425-8025


 Save to project



 Path or polygon   

Click points on the map to draw a path or polygon



 Layers




Fort Point National Historic Site

Fort Point National Historic Site




Fort Point, known historically as the Castillo de San Joaquín is a masonry seacoast fortification located on the southern side of the Golden Gate at the entrance to San Francisco Bay.


 [Wikipedia](#)


 Fort Point National Historic Site, 201 Marine Dr, San Francisco, CA 94129

 RG6F+65 Presidio of San Francisco, San Francisco, CA


 [nps.gov](#)

 (415) 561-4959

 Save to project

 Layers







Fort Stevens



Path or polygon

Click points on the map to draw a path or polygon

Layers





Fort Canby



Fort Canby, Cape Disappointment, Ilwaco, WA 98624

7WHW+6M Ilwaco, Washington

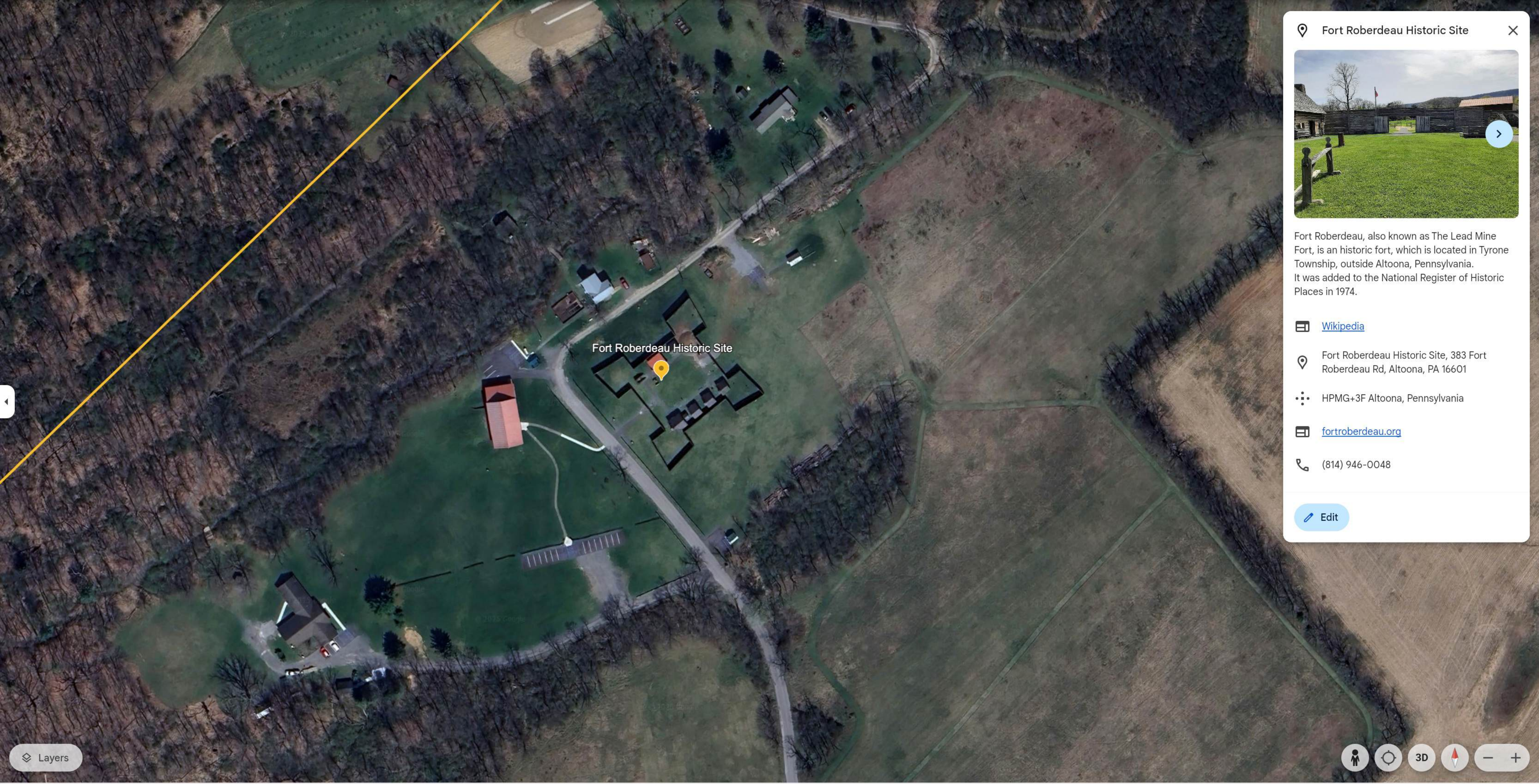
stateparks.com

Edit

Layers

Clear search results





Fort Roberdeau Historic Site



Fort Roberdeau, also known as The Lead Mine Fort, is an historic fort, which is located in Tyrone Township, outside Altoona, Pennsylvania. It was added to the National Register of Historic Places in 1974.

[Wikipedia](#)

Fort Roberdeau Historic Site, 383 Fort Roberdeau Rd, Altoona, PA 16601

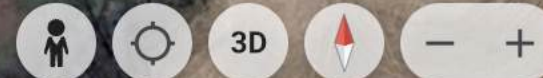
HPMG+3F Altoona, Pennsylvania

fortroberdeau.org

(814) 946-0048

Edit

Layers





Royal Naval Dockyard



HMD Bermuda was the principal base of the Royal Navy in the Western Atlantic between American independence and the Cold War. The Imperial fortress colony of Bermuda had occupied a useful position astride the homeward leg taken by many European vessels from the New World since before its settlement by England in 1609.

[Wikipedia](#)

Royal Naval Dockyard, 5 Freeport Drive, Sandys MA 01, Bermuda

85G8+22 Somerset Village, Bermuda

[dockyard.bm](#)

+1 441-234-1709

Edit

Layers






Havana Castle Of The Royal Force




The Castillo de la Real Fuerza is a bastion fort on the western side of the harbour in Havana, Cuba, set back from the entrance, and bordering the Plaza de Armas. Originally built to defend against attack by pirates, it suffered from a poor location; it was too far inside the bay.


 [Wikipedia](#)

 4MR2+C4R Havana Castle Of The Royal Force, O'Reilly, La Habana, Cuba

 Edit

 Layers





Castle of the Three Kings of Morro



The Castillo de los Tres Reyes del Morro, also known as Castillo del Morro, is a fortress guarding the entrance to the Havana harbor. The design is by the Italian engineer Battista Antonelli.

[Wikipedia](#)

5J2V+34X Castle of the Three Kings of Morro, La Habana, Cuba

+53 7 8619727

Edit