








## The Geodesy of Earth







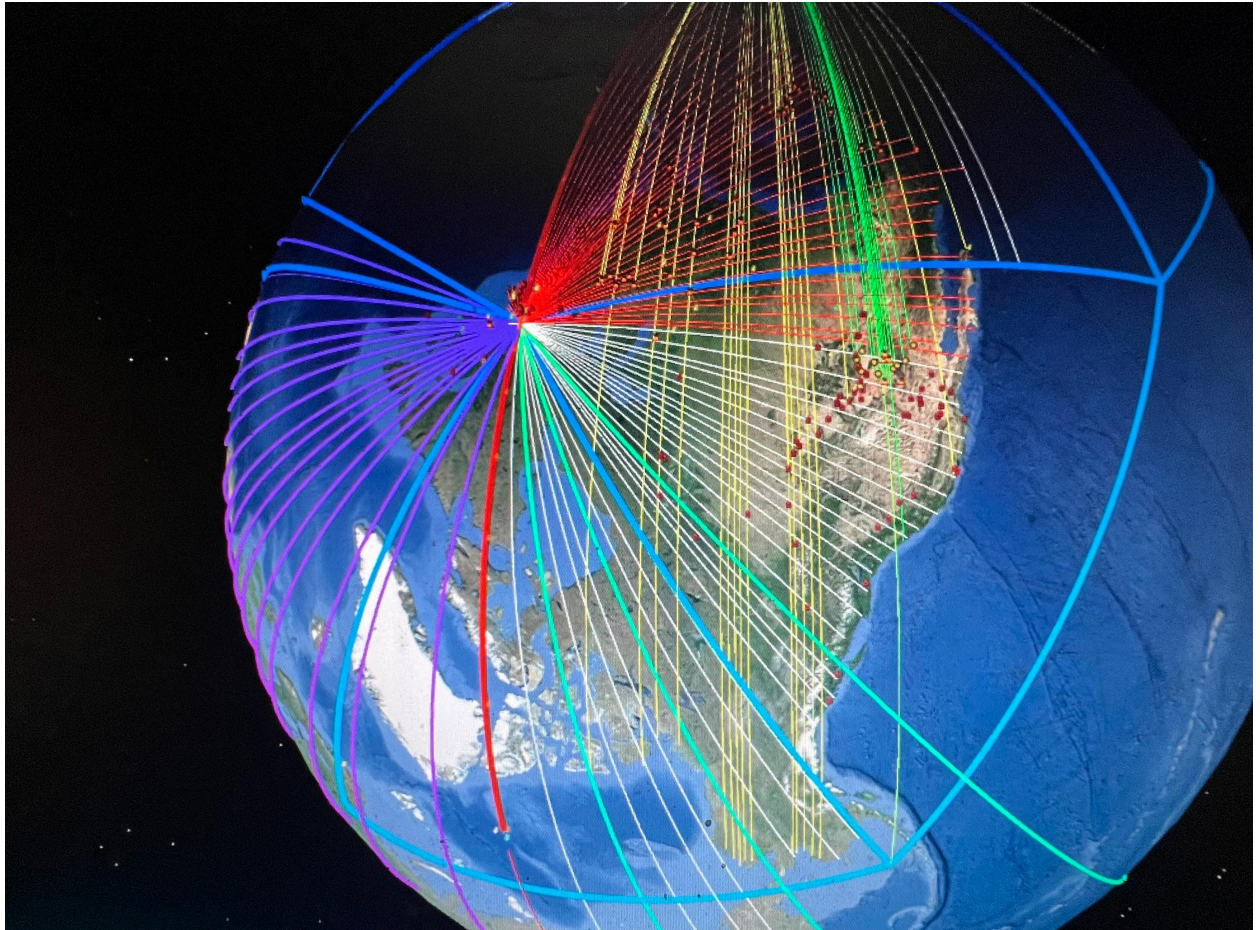




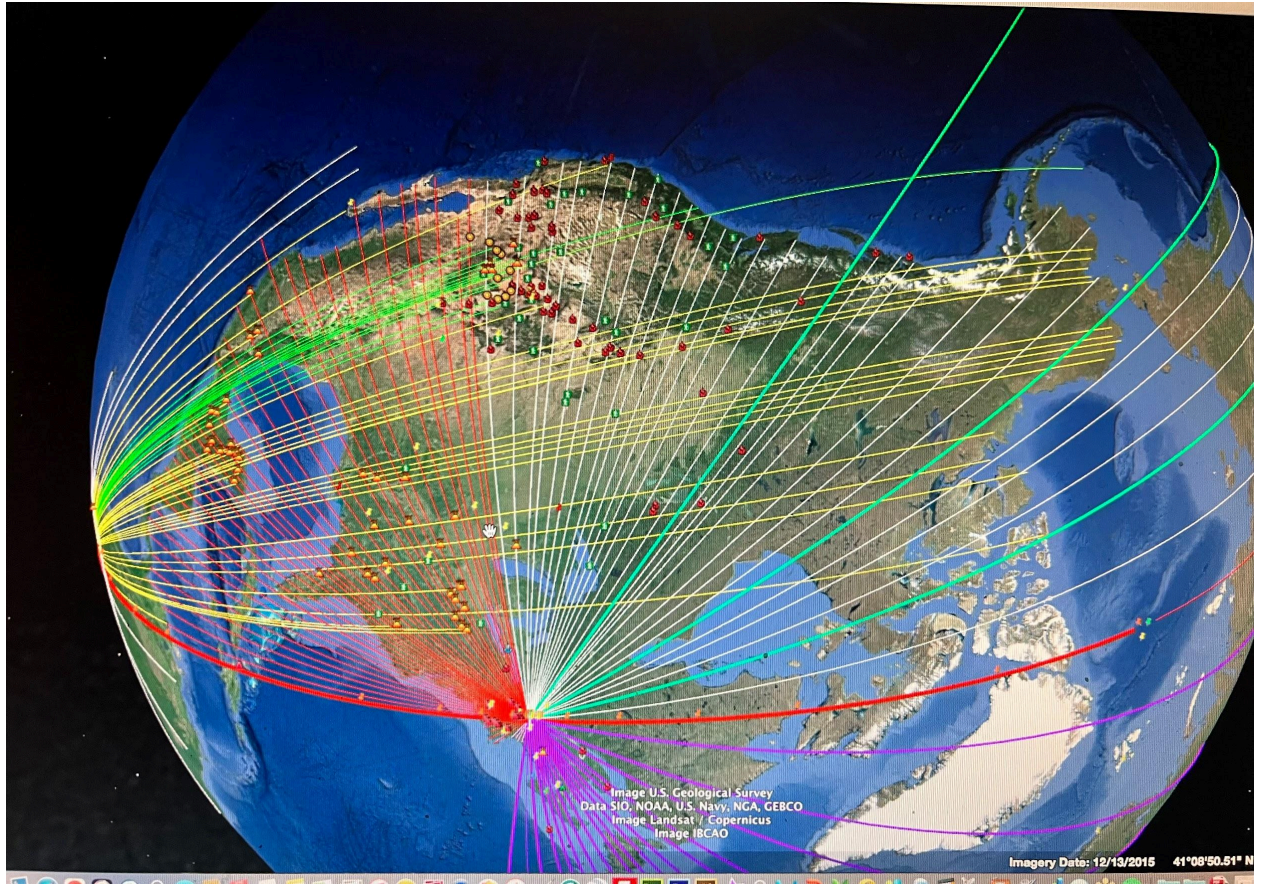




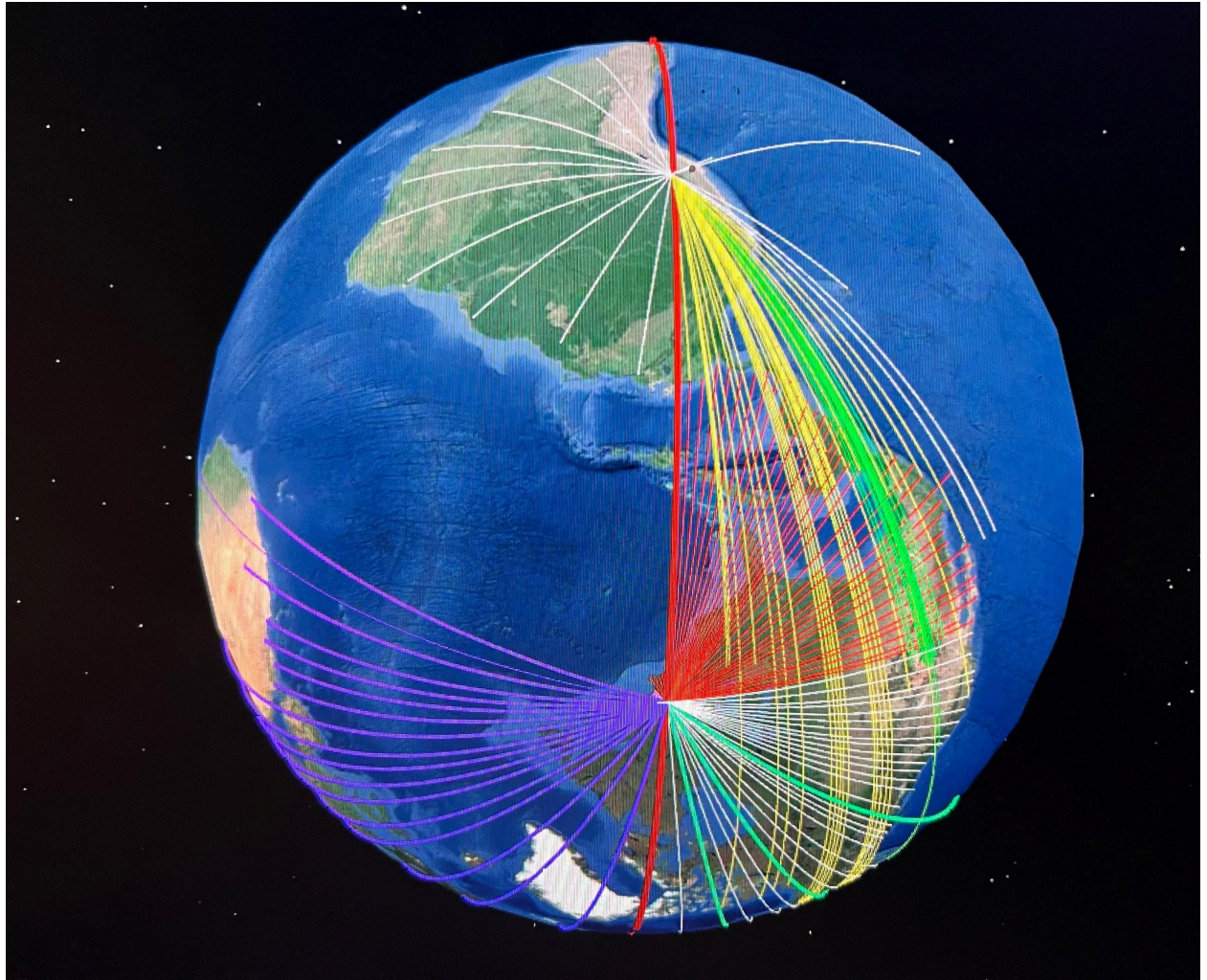
**The North American face of the dodecahedral model with Meadow House Observatory at the vertice:**

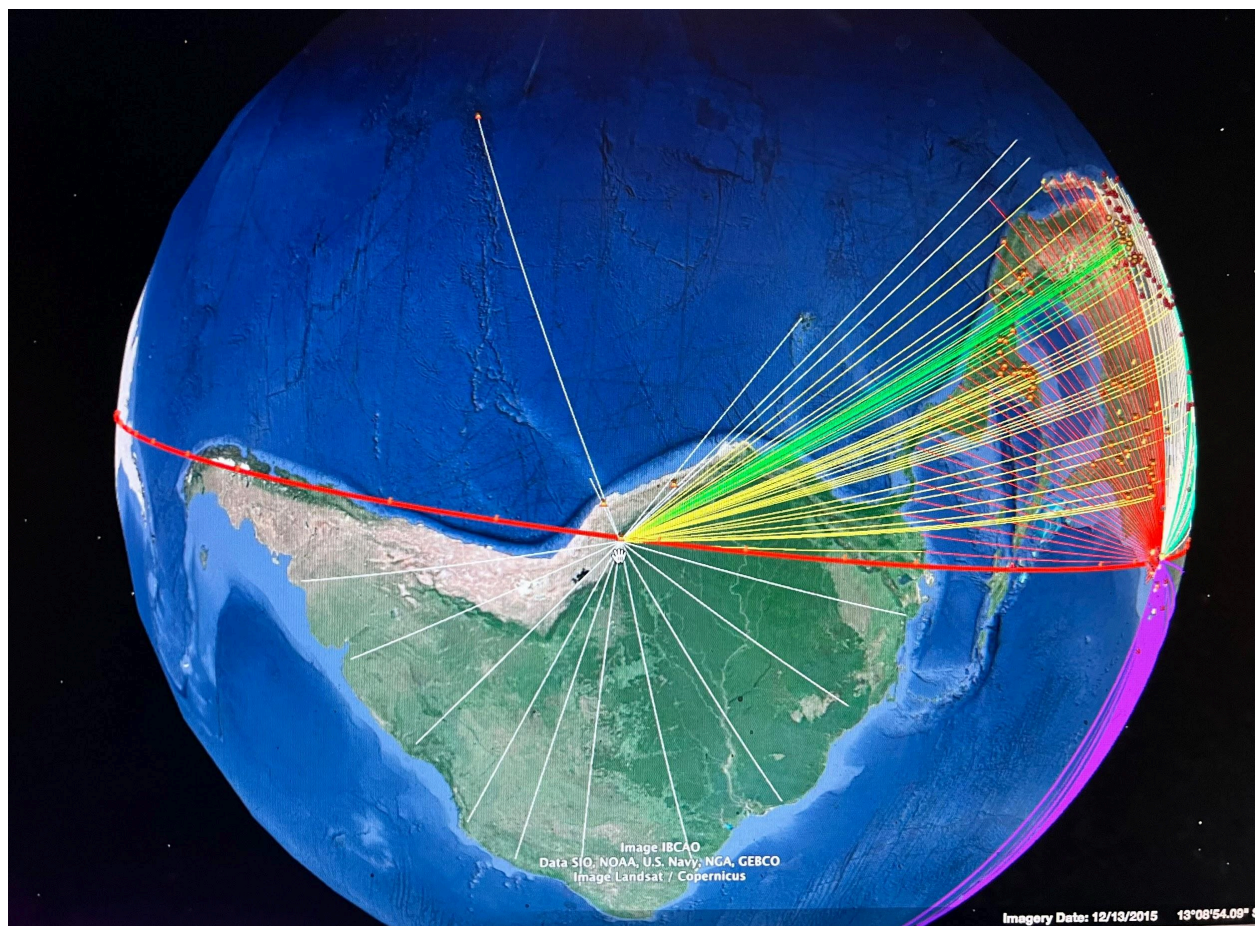




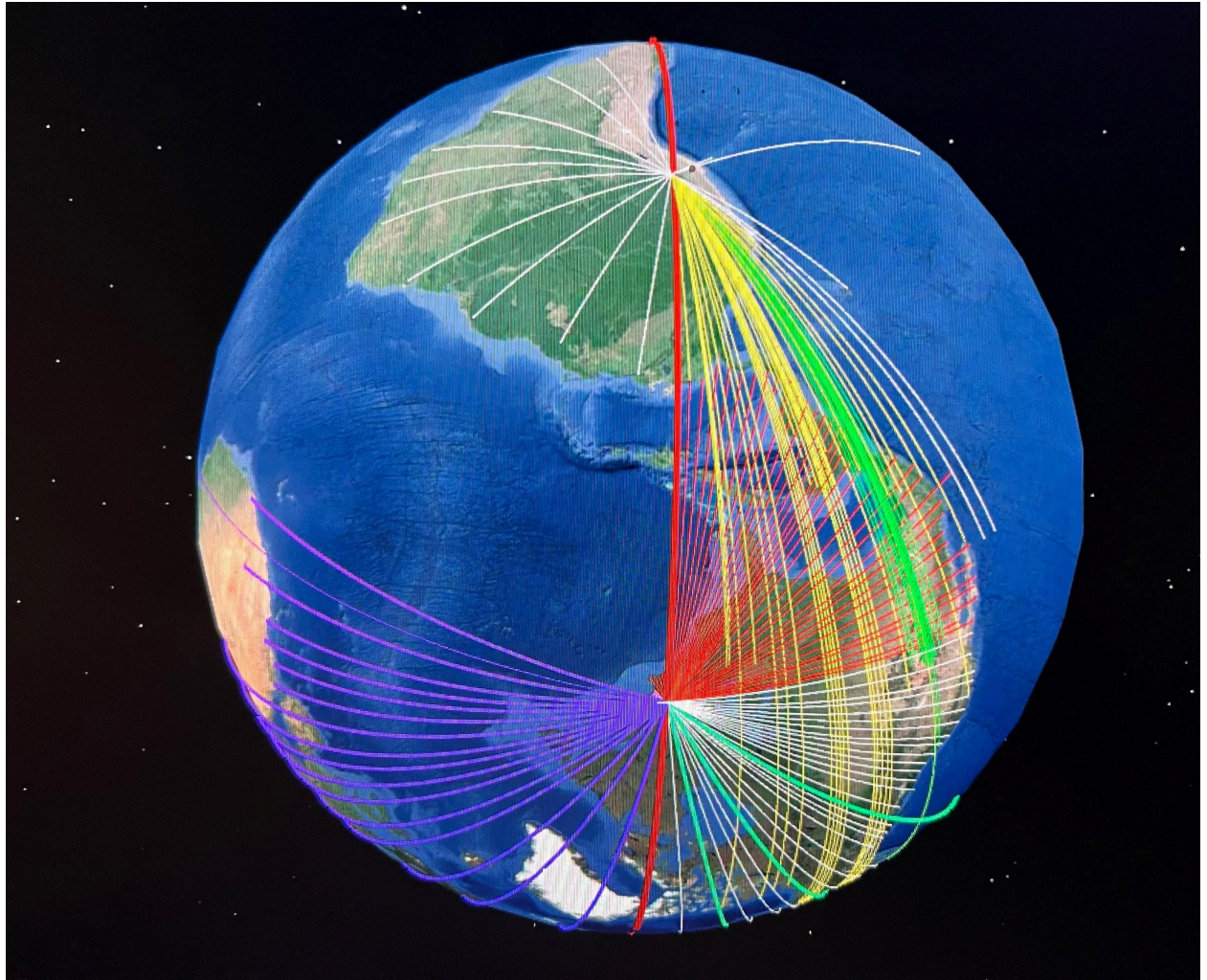




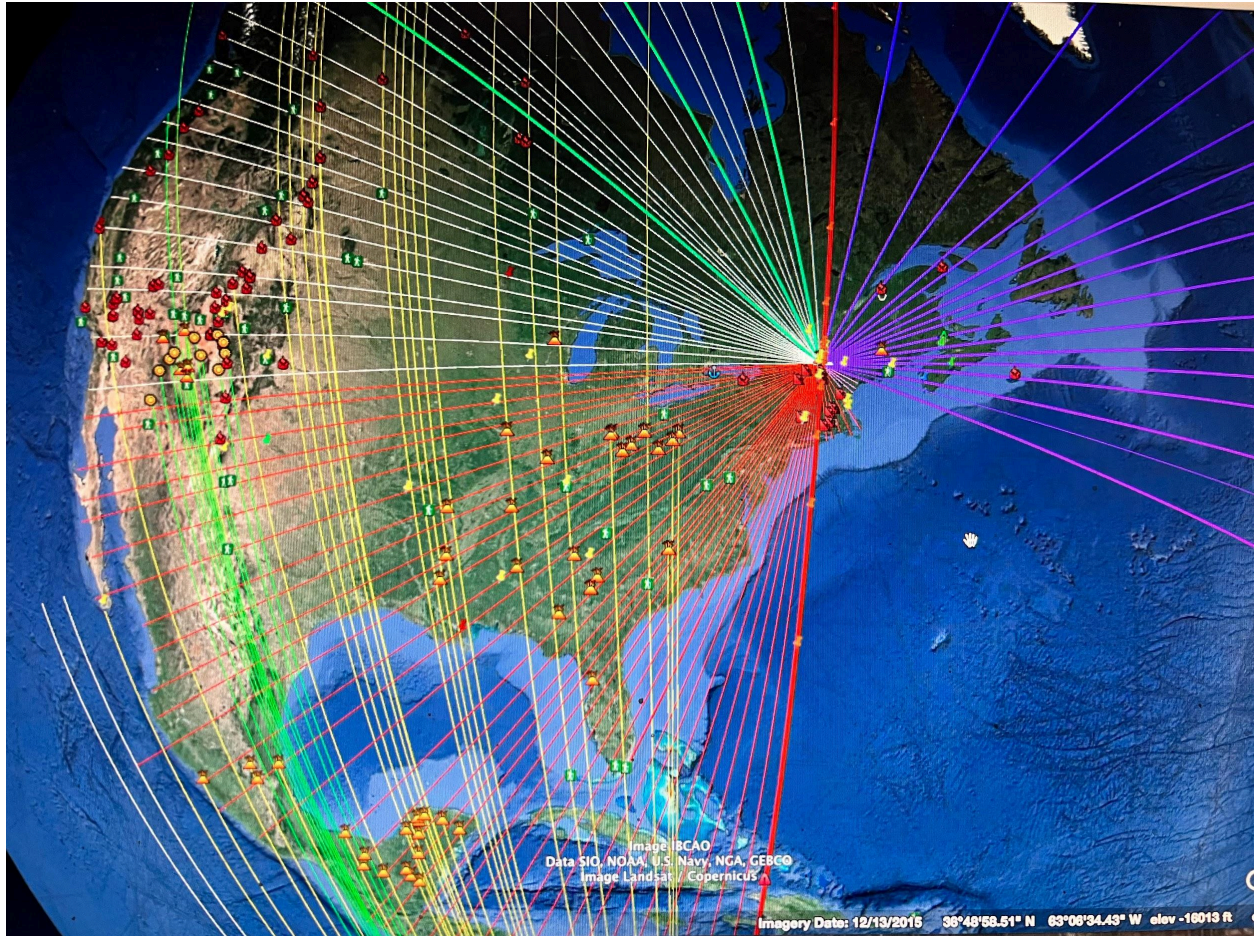




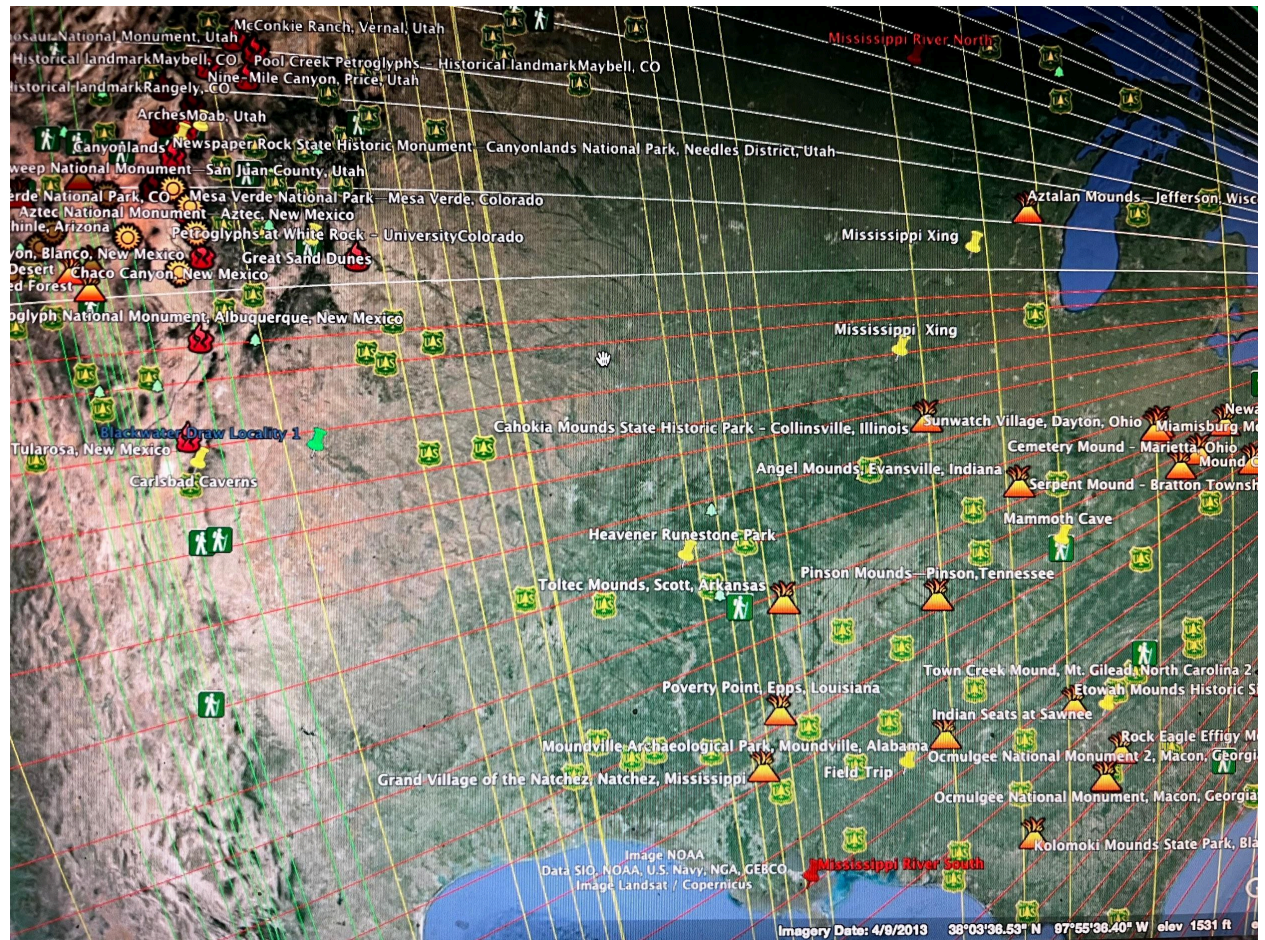






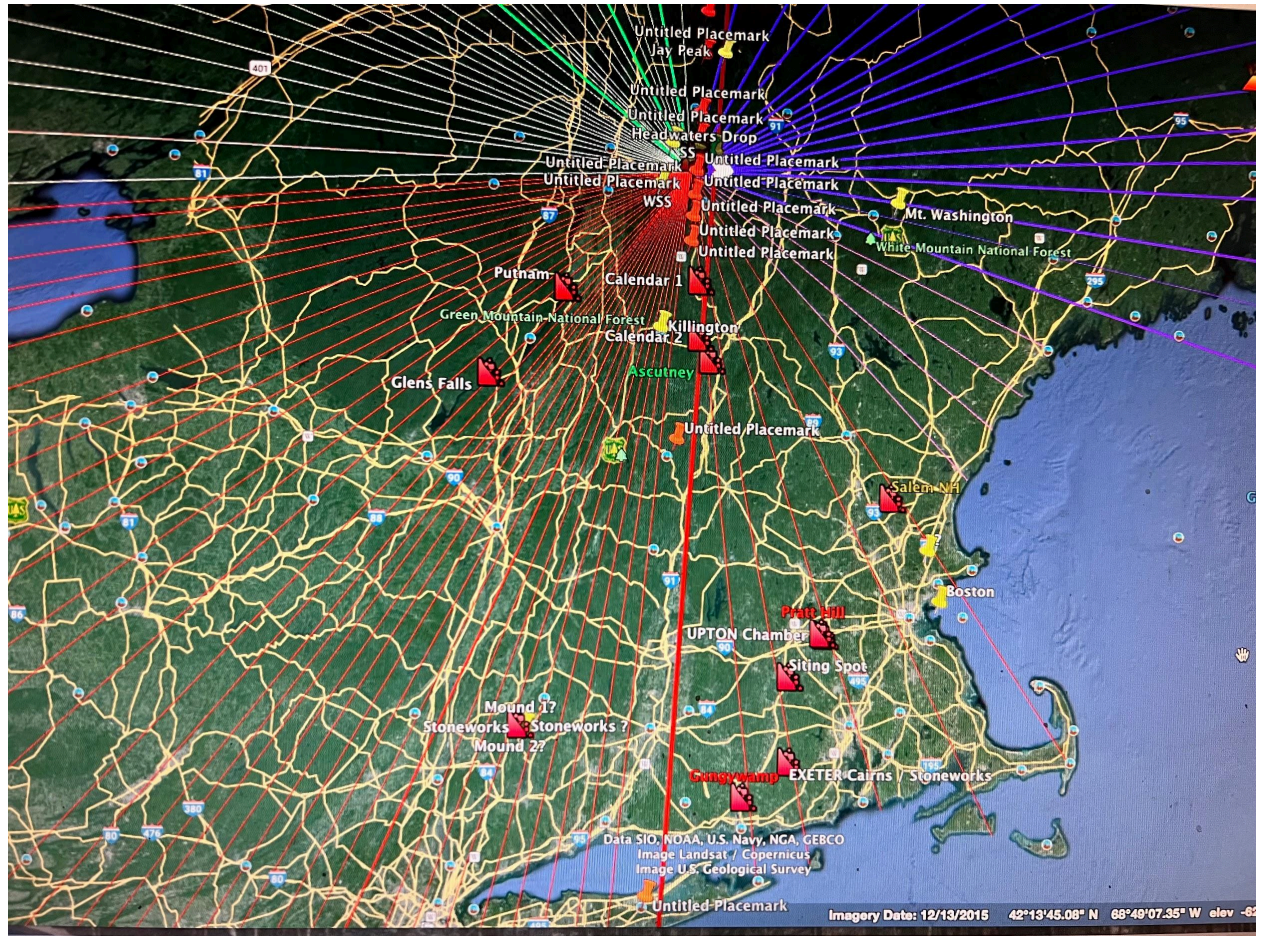




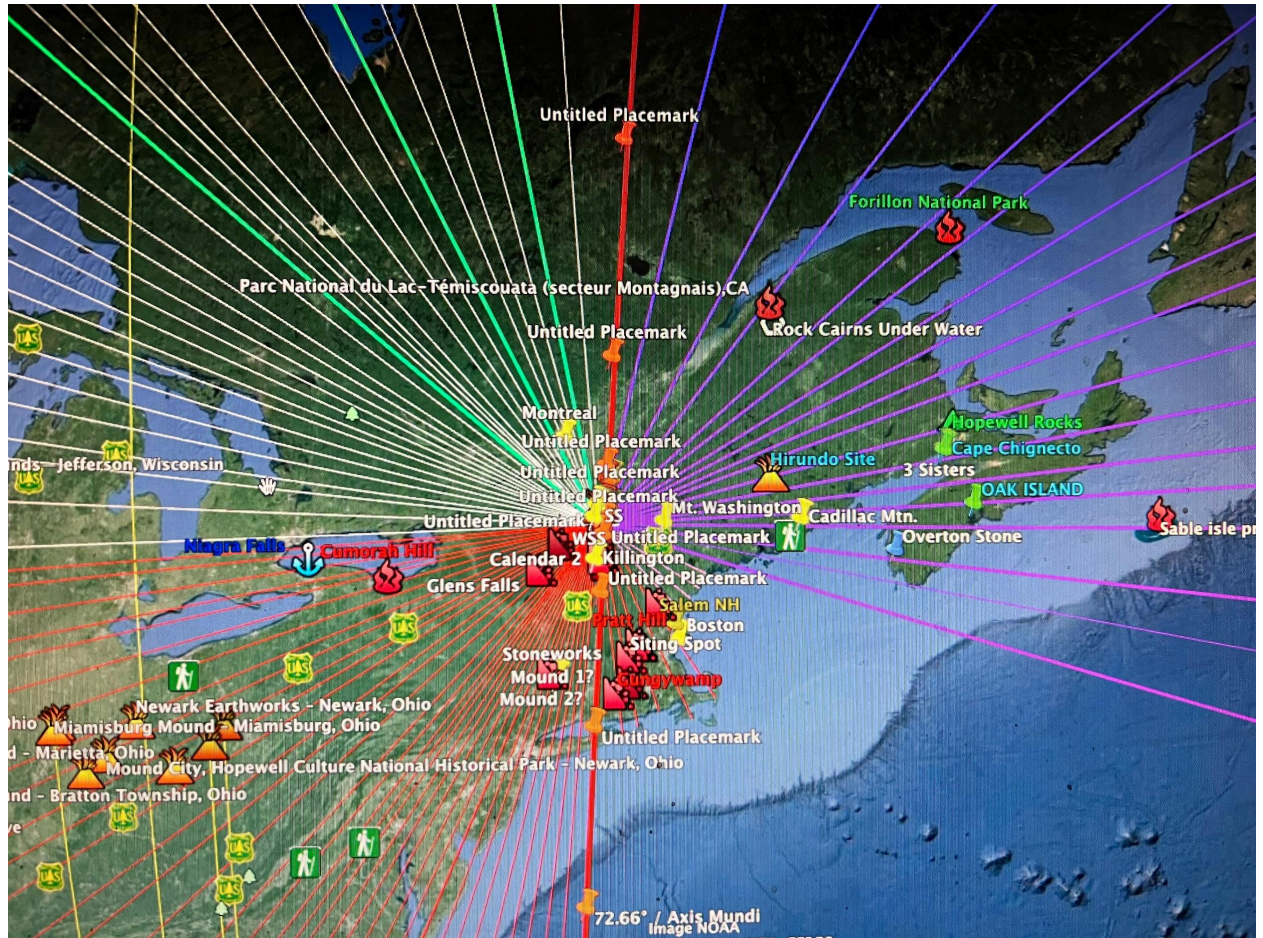


**Northeast of North America**



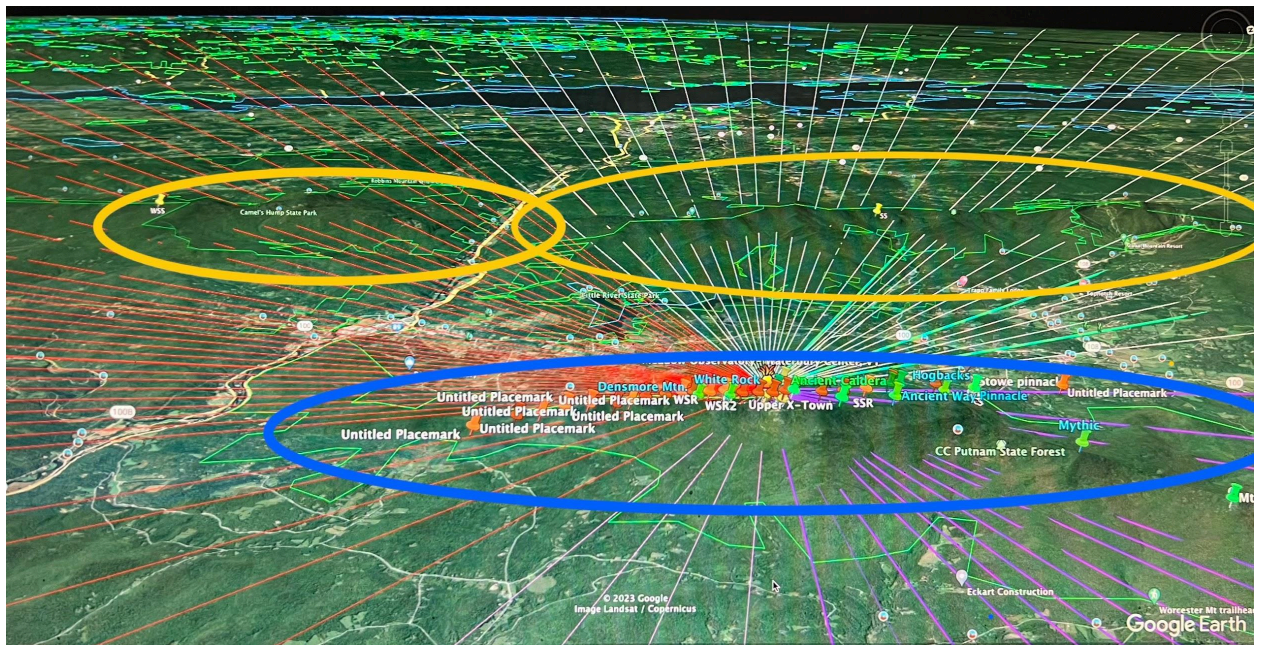
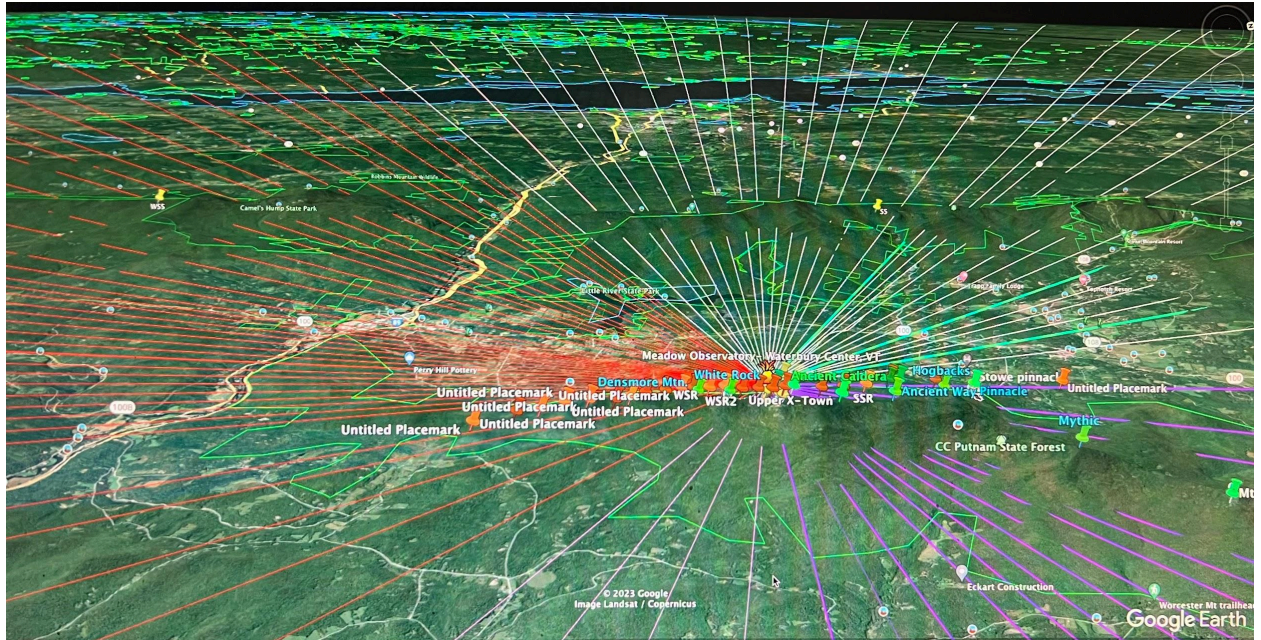






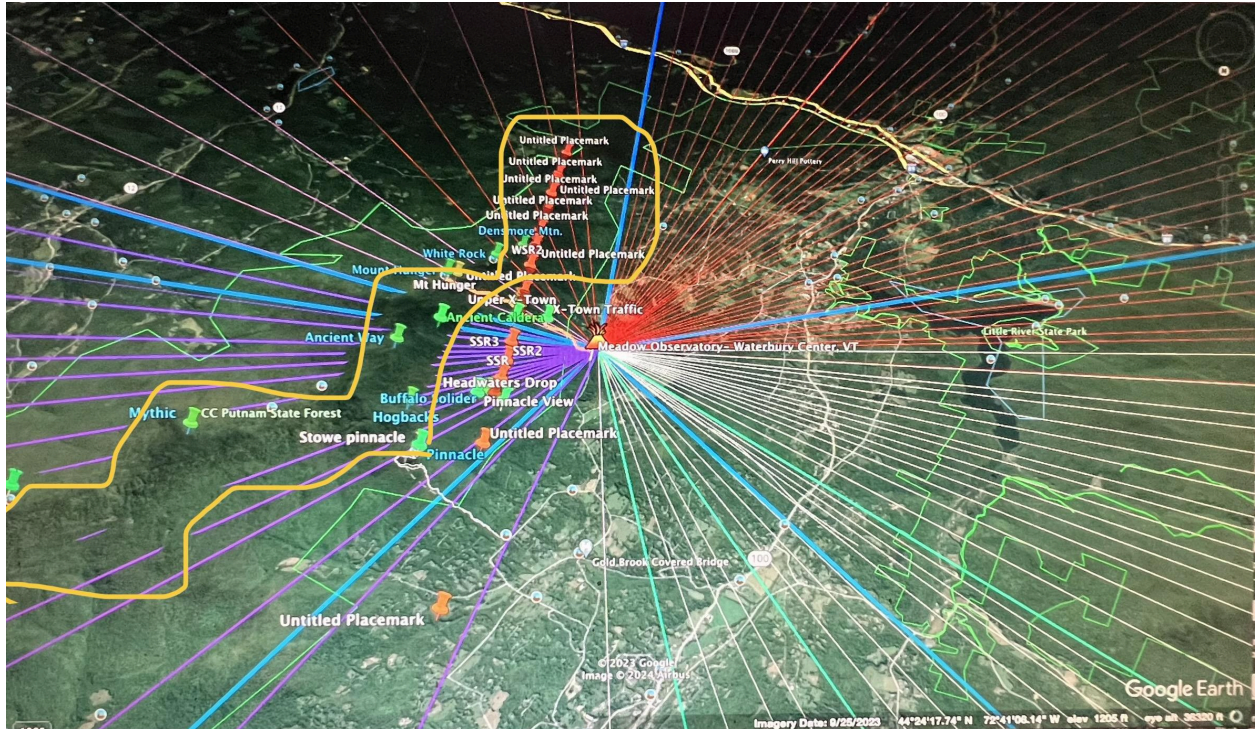
Meadow House Observatory in Vermont:





Looking west to green mountains in yellow rings and Worcester Range in blue ring.





Red line of pins above is  $72.66^{\circ}\text{W}$  of longitude and the OG prime meridian along the magnetic North-South axis...

